

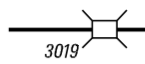
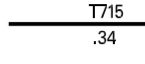



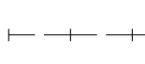






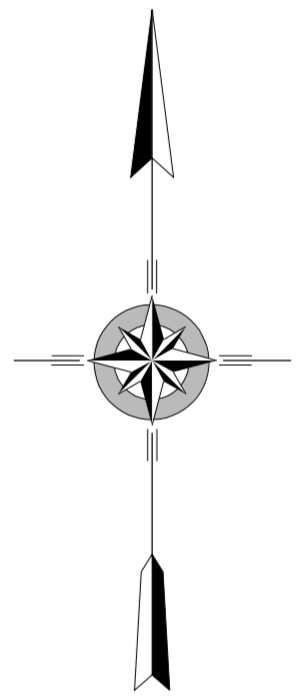
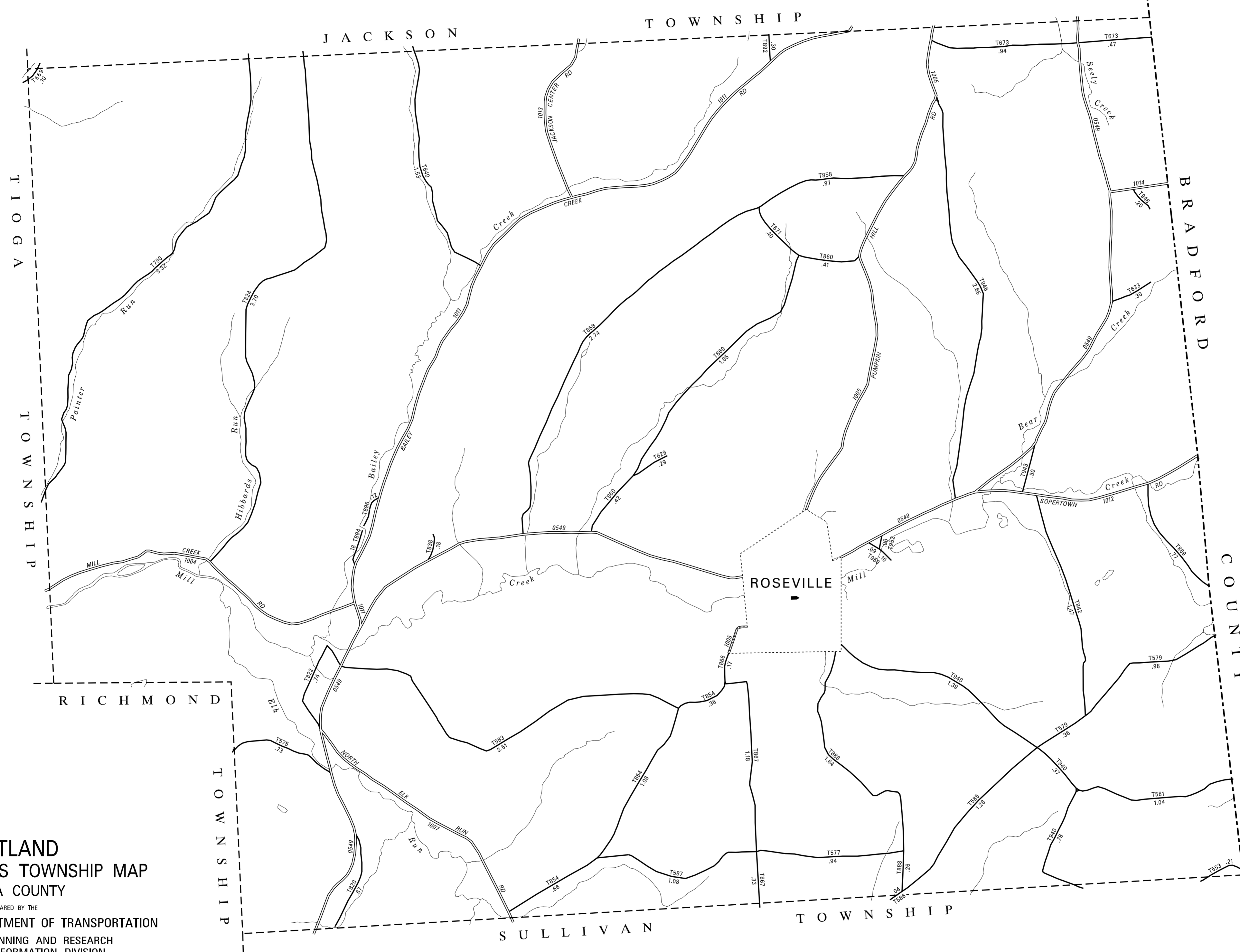


TOTAL MILES
 Township Road System 42.67*
 State Highway System 24.84
 Total 67.51

* Includes ACT 32 Turnback Mileage of 2.45

LEGEND

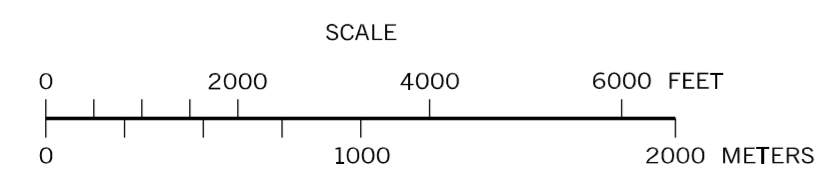
-  LIMITED ACCESS HIGHWAY
-  STATE ROUTE AND NUMBER
-  STATE MAINTAINED BRIDGE ON TOWNSHIP ROAD
-  TOWNSHIP ROAD, NUMBER AND SEGMENT LENGTH IN MILES
-  IMPASSABLE TOWNSHIP ROAD
-  OTHER ROAD
-  RAILROAD (IN SERVICE)
-  RAILROAD ABANDONED (TRACK RETAINED)
-  STATE BOUNDARY
-  COUNTY BOUNDARY
-  TOWNSHIP BOUNDARY
-  CITY OR BOROUGH BOUNDARY
-  MUNICIPAL BUILDING
-  SPLIT MILEAGE BETWEEN MUNICIPALITIES



**RUTLAND
 SECOND CLASS TOWNSHIP MAP
 TIOGA COUNTY**

PREPARED BY THE
PENNSYLVANIA DEPARTMENT OF TRANSPORTATION
 BUREAU OF PLANNING AND RESEARCH
 GEOGRAPHIC INFORMATION DIVISION
 IN COOPERATION WITH THE
 U.S. DEPARTMENT OF TRANSPORTATION
 FEDERAL HIGHWAY ADMINISTRATION
 MUNICIPAL CODE 58 224

REVISED PER FORM 990 DATED 7-15-08



- 553 SANITARIUM HILL RD
- 575 KINGSLEY RD
- 577 RUTLAND HILL RD
- 579 PINE HOLLOW RD
- 581 KITTLE RD
- 583 GORWOOD RD
- 585 PAZZAGLIA RD
- 586 BORG RD
- 587 BURDICK RD
- 629 LESTERS LA
- 633 LADY LUCK LA
- 669 TOWER HILL RD
- 671 ROSS RD
- 673 HAMILTON RD
- 730 PAINTER RUN RD
- 820 TICKNER LA
- 822 NORTH ELK RUN RD
- 824 HARD SCABBLE RD
- 838 SWEELY LA
- 840 WEST BRANCH RD
- 854 REYNOLDS RD
- 858 DUNKLEBERGER RD
- 860 JENKINS RD
- 866 ROSEVILLE RD
- 867 BUNGY RD
- 869 OLD ROYD RD
- 888 DEWALT RD
- 892 HOLTON LA
- 894 SHERMAN LA
- 896 LAPPS LA
- 940 TEARS RD
- 942 KENNEDY RD
- 943 CROSSOVER RD
- 946 ALDRICH RD
- 948 BAKER CREST LA
- 950 WEST POND RD
- 952 EAST POND RD