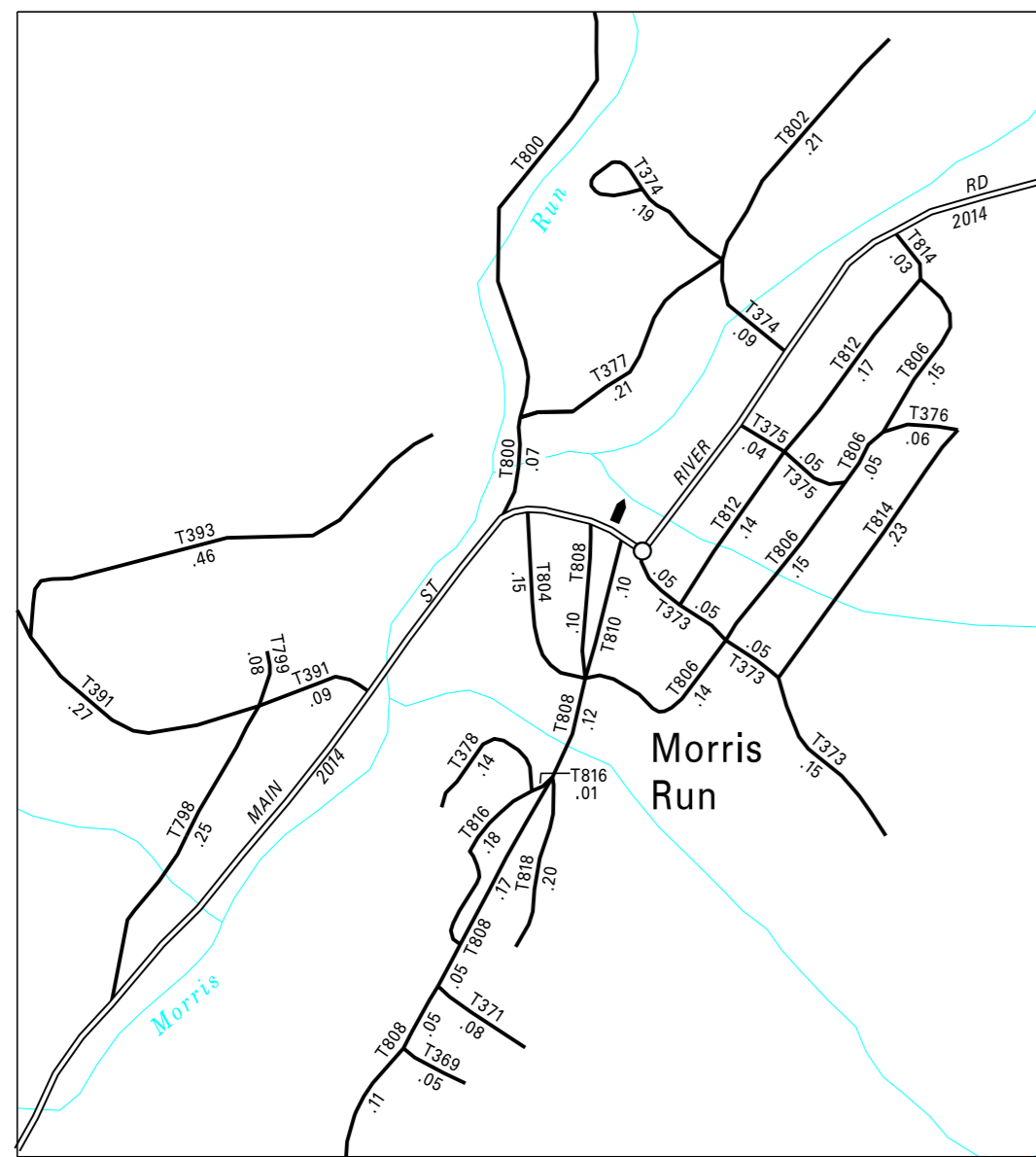


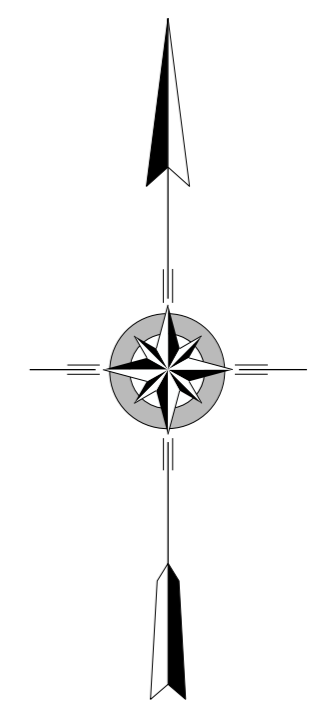
TOTAL MILES	
Township Road System	10.44
State Highway System	5.64
Total	16.08



2:1

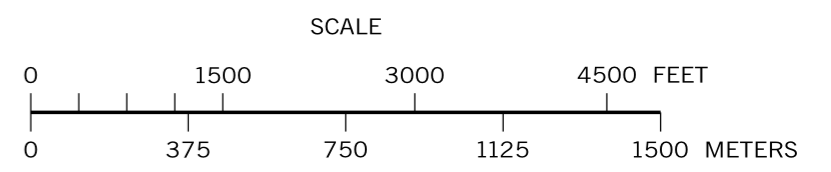
LEGEND

- LIMITED ACCESS HIGHWAY
- STATE ROUTE AND NUMBER
- STATE MAINTAINED BRIDGE ON TOWNSHIP ROAD
- TOWNSHIP ROAD, NUMBER AND SEGMENT LENGTH IN MILES
- IMPASSABLE TOWNSHIP ROAD
- TURNBACK TOWNSHIP ROAD
- OTHER ROAD
- RAILROAD (IN SERVICE)
- RAILROAD ABANDONED (TRACK RETAINED)
- STATE BOUNDARY
- COUNTY BOUNDARY
- TOWNSHIP BOUNDARY
- CITY OR BOROUGH BOUNDARY
- MUNICIPAL BUILDING
- SPLIT MILEAGE BETWEEN MUNICIPALITIES



**HAMILTON
SECOND CLASS TOWNSHIP MAP
TIOGA COUNTY**

PREPARED BY THE
PENNSYLVANIA DEPARTMENT OF TRANSPORTATION
BUREAU OF PLANNING AND RESEARCH
GEOGRAPHIC INFORMATION DIVISION
IN COOPERATION WITH THE
U.S. DEPARTMENT OF TRANSPORTATION
FEDERAL HIGHWAY ADMINISTRATION
MUNICIPAL CODE 58 214
THIS MAP IS PUBLISHED AS A SUPPLEMENTAL
DOCUMENTATION OF LIQUID FUELS TAX FUND MILEAGES
REVISED PER FORM 990 DATED 12-16-21



TYPE 5 MAP HAMILTON TOWNSHIP TIOGA COUNTY PENNSYLVANIA

- 369 COAL ST
- 371 ROOKERY ST
- 373 MAIN ST
- 374 MILL ST
- 375 BOWERY LA
- 376 ECKMAN LA
- 377 LAKE ST
- 378 BROWN ST
- 391 OLD BLOSS RD
- 393 BLOCK ST
- 780 TAYLOR RUN RD
- 782 BLAKE RD
- 798 WILKES BARRE AV
- 799 OFFICE ST
- 800 WATER ST
- 802 PLEASANT ST
- 804 HASKIN ST
- 806 SUMMIT ST
- 808 TIOGA ST
- 810 MATRESKI ST
- 812 LOG ROW ST
- 814 HIGH ST
- 816 GARVEY ST
- 818 KELLY ST

CREATED BY RG 3-23-01 (REVISED 4-20-22)

COPIES OF THIS MAP ARE AVAILABLE AT NOMINAL COST
CONTACT:
PENNSYLVANIA DEPARTMENT OF TRANSPORTATION
SALES STORE
P.O. BOX 3451
HARRISBURG, PENNSYLVANIA 17105-3451
TELEPHONE: (717)787-6746