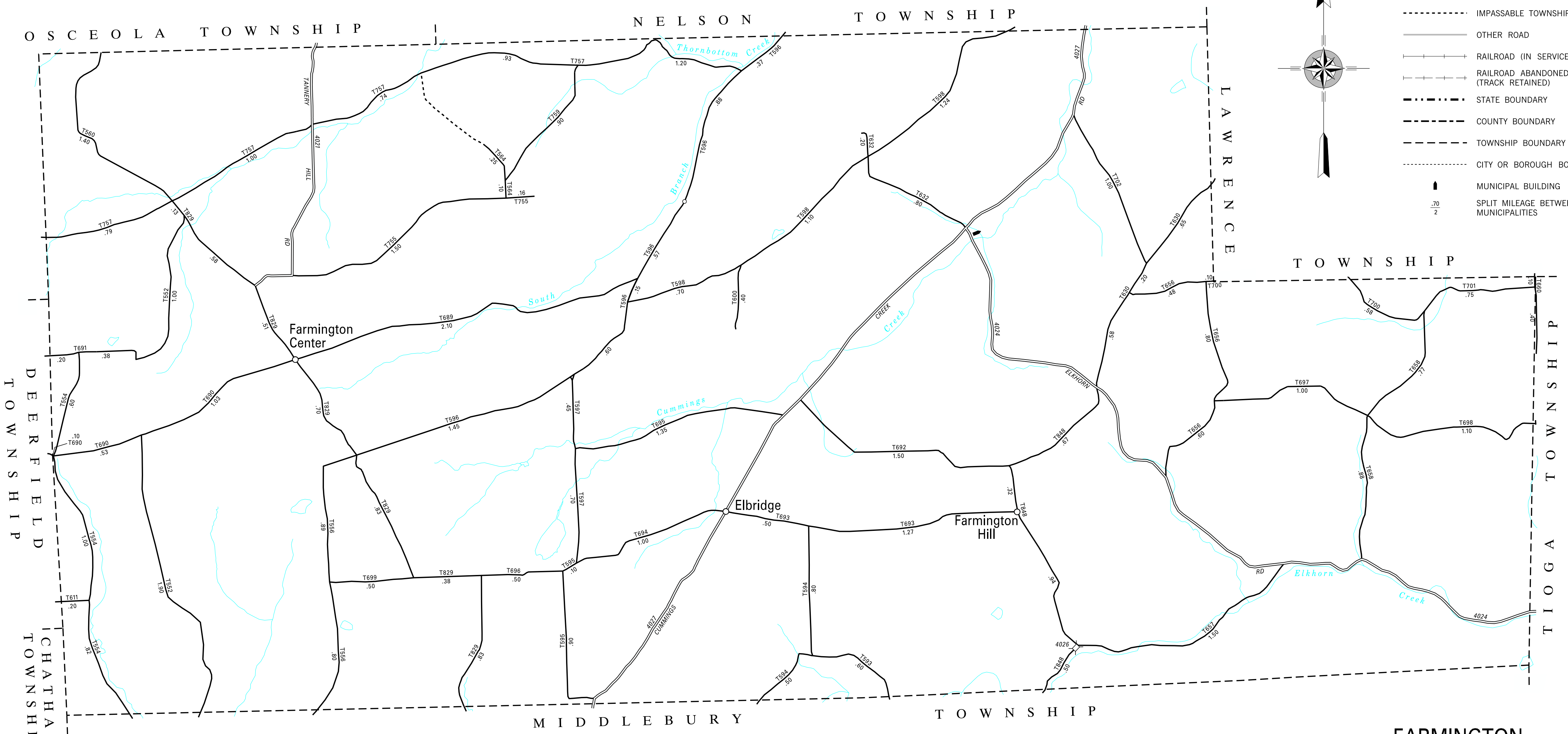
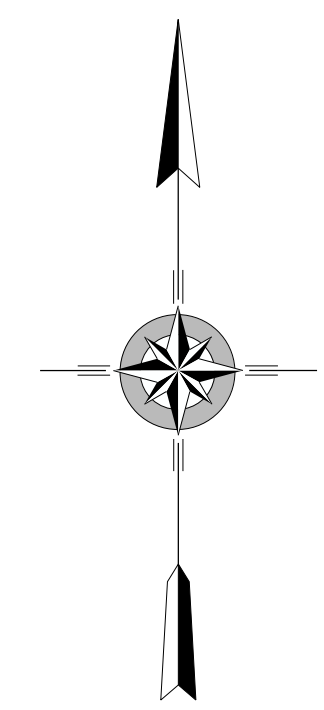


TOTAL MILES	
Township Road System	57.53*
State Highway System	11.66
Total	69.19

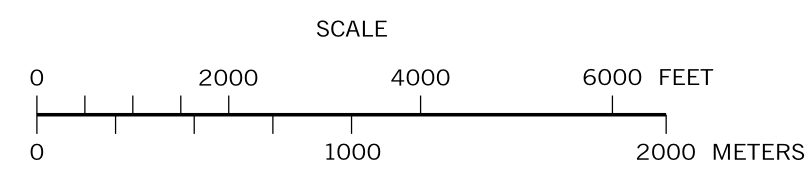
* Includes ACT 32 Turnback Mileage of 10.10

LEGEND

- LIMITED ACCESS HIGHWAY
- STATE ROUTE AND NUMBER
- STATE MAINTAINED BRIDGE ON TOWNSHIP ROAD
- TOWNSHIP ROAD, NUMBER AND SEGMENT LENGTH IN MILES
- IMPASSABLE TOWNSHIP ROAD
- OTHER ROAD
- RAILROAD (IN SERVICE)
- RAILROAD ABANDONED (TRACK RETAINED)
- STATE BOUNDARY
- COUNTY BOUNDARY
- TOWNSHIP BOUNDARY
- CITY OR BOROUGH BOUNDARY
- MUNICIPAL BUILDING
- SPLIT MILEAGE BETWEEN MUNICIPALITIES



- | | |
|----------------------|------------------------|
| 552 JOHNSON RD | 689 SOULES RD |
| 554 CROFT HOLLOW RD | 690 LINDER RD |
| 556 FRENCH HILL RD | 691 FULLER RD |
| 560 TUBBS RD | 692 WATSON RD |
| 564 LOWE RD | 693 LEARN RD |
| 593 SWAMP RD | 694 ELBRIDGE RD |
| 594 JERRY GREEN RD | 695 MCCOLLUM HOLLOW RD |
| 595 CORWIN RD | 696 FISH HILL RD |
| 596 THORNBOTTOM RD | 697 MILLINGTON RD |
| 597 MCCOLLUM RD | 698 SCENIC VIEW DR |
| 598 BOTTON HILL RD | 699 CROSS RD |
| 600 HEALEY RD | 700 COLEGROVE RD |
| 611 SPENCER RD | 701 SMITH HILL RD |
| 630 CROFT HILL RD | 702 BUCK BEE RD |
| 632 STARHIGH RD | 755 BURFIELD RD |
| 656 PALMER RD | 757 PLEASANT VALLEY RD |
| 657 ELKHORN CREEK RD | 759 BURFIELD HILL RD |
| 658 HOME HILL RD | 829 STATE RD |
| 660 MANN HILL RD | 848 FARMINGTON HILL RD |



FARMINGTON
SECOND CLASS TOWNSHIP MAP
TIOGA COUNTY
 PREPARED BY THE
PENNSYLVANIA DEPARTMENT OF TRANSPORTATION
 BUREAU OF PLANNING AND RESEARCH
 GEOGRAPHIC INFORMATION DIVISION
 IN COOPERATION WITH THE
U.S. DEPARTMENT OF TRANSPORTATION
FEDERAL HIGHWAY ADMINISTRATION
 MUNICIPAL CODE 58 212
 REVISED PER FORM 990 DATED 11-23-15