
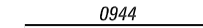
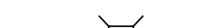
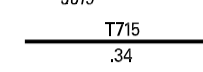









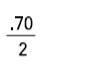
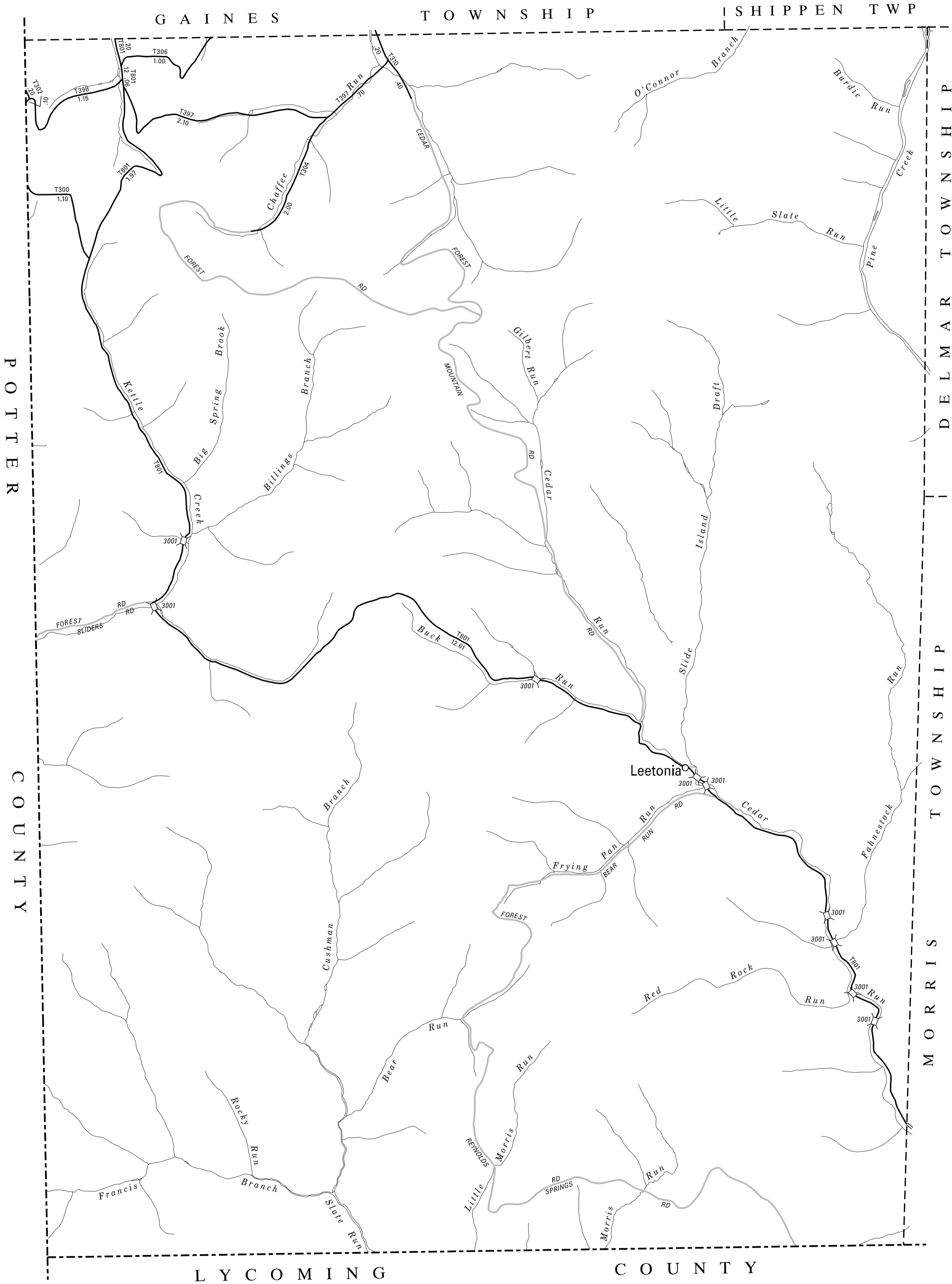


LEGEND

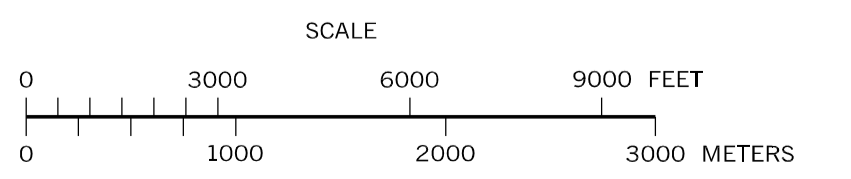
-  LIMITED ACCESS HIGHWAY
-  STATE ROUTE AND NUMBER
-  STATE MAINTAINED BRIDGE ON TOWNSHIP ROAD
-  TOWNSHIP ROAD, NUMBER AND SEGMENT LENGTH IN MILES
-  IMPASSABLE TOWNSHIP ROAD
-  OTHER ROAD
-  RAILROAD (IN SERVICE)
-  RAILROAD ABANDONED (TRACK RETAINED)
-  STATE BOUNDARY
-  COUNTY BOUNDARY
-  TOWNSHIP BOUNDARY
-  CITY OR BOROUGH BOUNDARY
-  MUNICIPAL BUILDING
-  SPLIT MILEAGE BETWEEN MUNICIPALITIES



**ELK
SECOND CLASS TOWNSHIP MAP
TIOGA COUNTY**

PREPARED BY THE
PENNSYLVANIA DEPARTMENT OF TRANSPORTATION
BUREAU OF PLANNING AND RESEARCH
GEOGRAPHIC INFORMATION DIVISION
IN COOPERATION WITH THE
U.S. DEPARTMENT OF TRANSPORTATION
FEDERAL HIGHWAY ADMINISTRATION
MUNICIPAL CODE 58 210

REVISED PER FORM 990 DATED 6-4-96



TOTAL MILES	
Township Road System	23.91*
State Highway System	.07
Total	23.98

- 300 PIGEON HILL RD
- 302 BUTTON HOLLOW RD
- 304 RIDGE RD
- 306 WETMORE RUN RD
- 310 ELK RUN RD
- 397 SHAMBAKER RD
- 398 MANYARD RD
- 801 LEETONIA RD

* Includes ACT 32 Turnback Mileage of 14.96