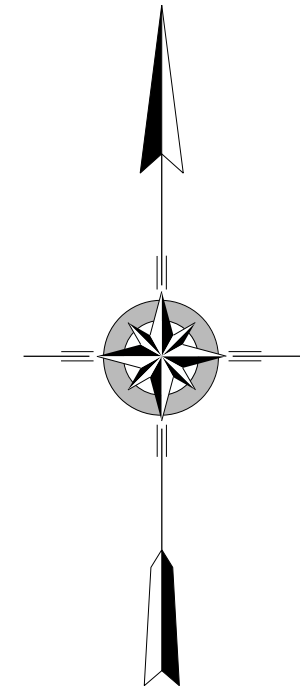
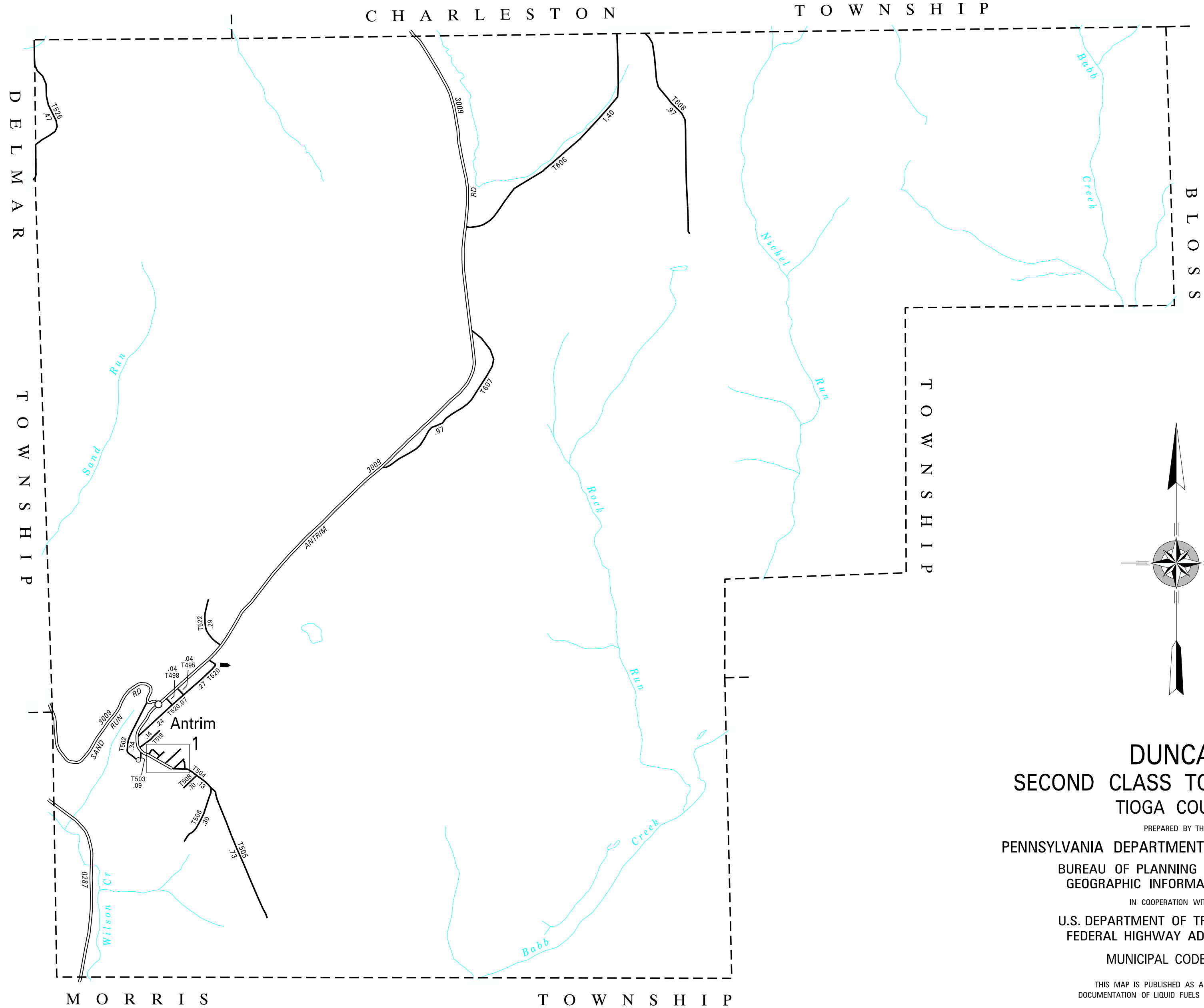


TOTAL MILES	
Township Road System	7.06
State Highway System	6.38
Total	13.44

LEGEND

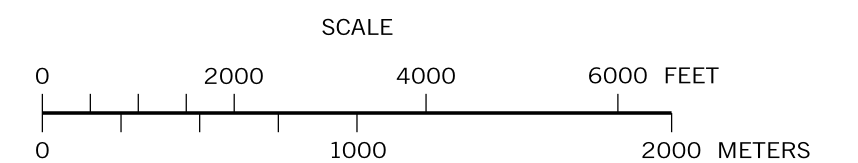
- LIMITED ACCESS HIGHWAY
- STATE ROUTE AND NUMBER
- STATE MAINTAINED BRIDGE ON TOWNSHIP ROAD
- TOWNSHIP ROAD, NUMBER AND SEGMENT LENGTH IN MILES
- IMPASSABLE TOWNSHIP ROAD
- TURNBACK TOWNSHIP ROAD
- OTHER ROAD
- RAILROAD (IN SERVICE)
- RAILROAD ABANDONED (TRACK RETAINED)
- STATE BOUNDARY
- COUNTY BOUNDARY
- TOWNSHIP BOUNDARY
- CITY OR BOROUGH BOUNDARY
- MUNICIPAL BUILDING
- SPLIT MILEAGE BETWEEN MUNICIPALITIES



**DUNCAN
SECOND CLASS TOWNSHIP MAP
TIOGA COUNTY**

PREPARED BY THE
PENNSYLVANIA DEPARTMENT OF TRANSPORTATION
 BUREAU OF PLANNING AND RESEARCH
 GEOGRAPHIC INFORMATION DIVISION
 IN COOPERATION WITH THE
U.S. DEPARTMENT OF TRANSPORTATION
 FEDERAL HIGHWAY ADMINISTRATION
 MUNICIPAL CODE 58 209

THIS MAP IS PUBLISHED AS A SUPPLEMENTAL
 DOCUMENTATION OF LIQUID FUELS TAX FUND MILEAGES
 REVISED PER FORM 990 DATED 10-5-17



TYPE 5 MAP DUNCAN TOWNSHIP TIOGA COUNTY PENNSYLVANIA

- 495 SMITH ST
- 498 HALL RD
- 500 G ST
- 502 BRIDGE ST
- 503 DEPOT RD
- 504 MAIN ST
- 505 FARM RD
- 506 ANTRIM CEMETERY ST
- 508 MORRIS CIR
- 510 F ST
- 512 E ST
- 514 D ST
- 516 C ST
- 518 B ST
- 520 A ST
- 522 RESERVOIR RD
- 526 WILKINS RD
- 606 SWEDE HILL RD
- 607 HUNTERS RD
- 608 TRAILS END RD

COPIES OF THIS MAP ARE AVAILABLE AT NOMINAL COST
 CONTACT:
 PENNSYLVANIA DEPARTMENT OF TRANSPORTATION
 SALES STORE
 P.O. BOX 3451
 HARRISBURG, PENNSYLVANIA 17105-3451
 TELEPHONE: (717)787-6746