















MIDDLEBURY TOWNSHIP

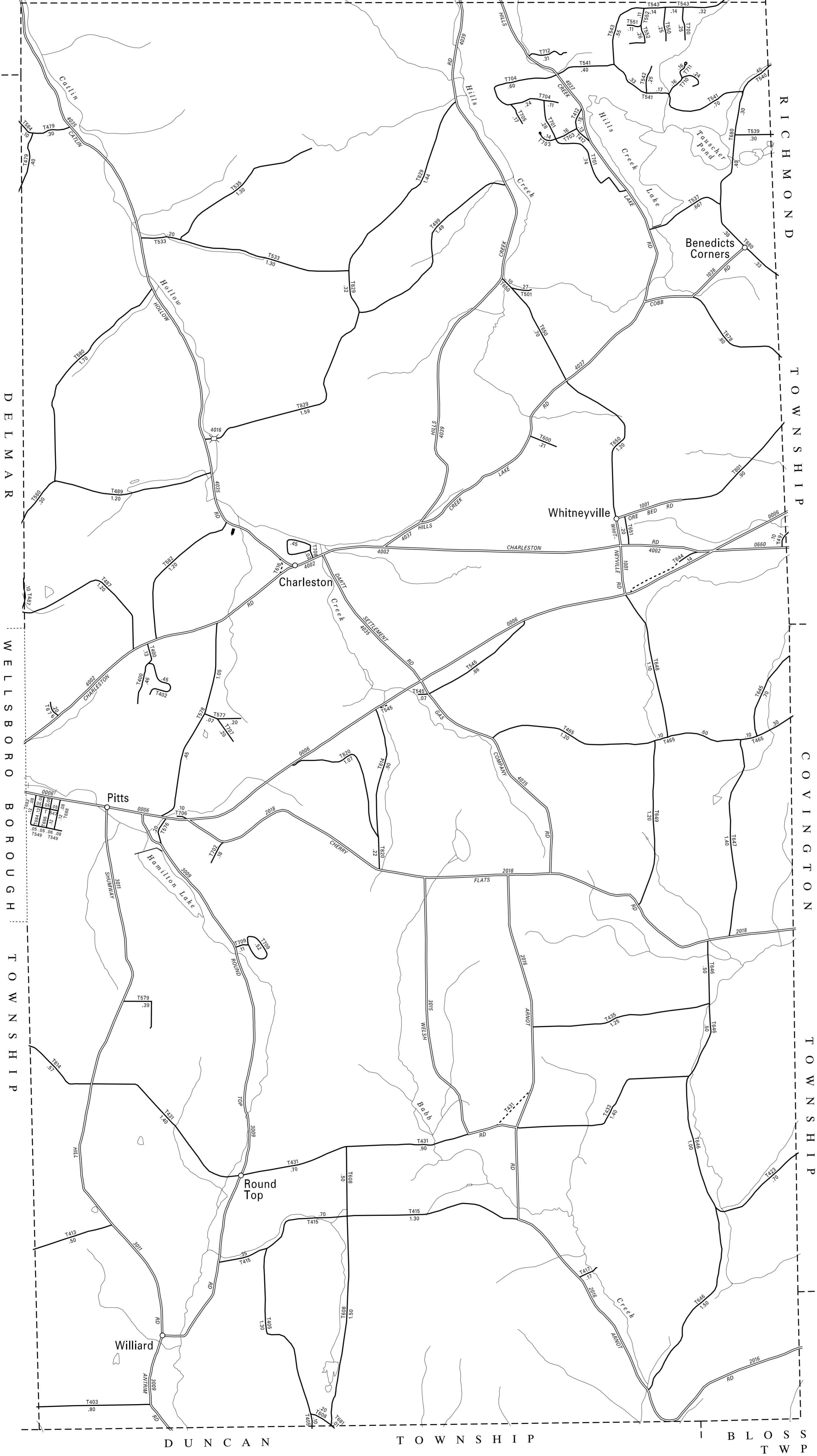
LEGEND

-  LIMITED ACCESS HIGHWAY
-  STATE ROUTE AND NUMBER
-  STATE MAINTAINED BRIDGE ON TOWNSHIP ROAD
-  TOWNSHIP ROAD, NUMBER AND SEGMENT LENGTH IN MILES
-  IMPASSABLE TOWNSHIP ROAD
-  OTHER ROAD
-  RAILROAD (IN SERVICE)
-  RAILROAD ABANDONED (TRACK RETAINED)
-  STATE BOUNDARY
-  COUNTY BOUNDARY
-  TOWNSHIP BOUNDARY
-  CITY OR BOROUGH BOUNDARY
-  MUNICIPAL BUILDING
-  SPLIT MILEAGE BETWEEN MUNICIPALITIES

TOTAL MILES	
Township Road System	63.15*
State Highway System	51.20
Total	114.35

* Includes ACT 32 Turnback Mileage of 6.44

- 400 HUNTERS TRAIL RD
- 402 HUNTERS RIDGE RD
- 403 SWEET BRIAR RD
- 405 SWEDE HILL RD
- 412 HICKEY RD
- 413 CALKINS RD
- 415 MAPLE HILL RD
- 417 RALLIES RD
- 423 WICKORY RIDGE RD
- 431 WILLS HILL RD
- 433 SHEER RD
- 435 JACKSON RD
- 465 JOHNSON HILL RD
- 479 MUCK RD
- 487 HILBOLT RD
- 489 AUSTIN RD
- 491 RICE RD
- 499 GOODWIN RD
- 501 ADAMS RD
- 533 IKES RD
- 535 DING DANG RD
- 537 SPILLWAY RD
- 539 SUMNER RD
- 540 SHAW RD
- 541 PARK RD
- 542 SYLVAN GLEN RD
- 543 CARPENTER RD
- 545 MEMORIAL GARDENS RD
- 547 IVY LEAGUE ST
- 549 BELLWOOD AV
- 550 WHITTAIL CIR
- 551 FROST RD
- 552 WHITE BIRCH CIR
- 576 MT ZION SPUR
- 577 FAIR VIEW ACRES RD
- 578 MT ZION RD
- 579 VALLEY VIEW ESTATES RD
- 580 ELY HILL RD
- 582 BRYANT RD
- 584 CEMETERY RD
- 600 PARKERS CIRCLE RD
- 608 STEAM MILL RD
- 614 SPRING BROOK RD
- 644 COLE RD
- 645 WUDGE RD
- 646 ELK RUN RD
- 647 WILLER HILL RD
- 648 SHILEY RD
- 649 HEATH RD
- 650 SCOUTEN HILL RD
- 651 CHURCH RD
- 676 THOMAS RD
- 678 BULLOCK RD
- 680 LAKE RD
- 681 TRAILS END RD
- 682 HARVARD ST
- 684 YALE ST
- 686 PRINCETON ST
- 688 CORNELL ST
- 700 HEWLOCK CIR
- 701 KELLY RD
- 702 FISH RD
- 703 KNOLL TOP CT
- 704 HILLS CREEK DR
- 705 WOOD HOUSE CT
- 706 YOUMANS RD
- 707 NILES RD
- 708 WILLIAM CIR
- 709 EARL CIR
- 710 BEAVER DAM RD
- 711 ASPEN CT
- 712 BUCKHORN COURT RD
- 801 ORE BED RD
- 814 SHIMWAY HILL SPUR
- 820 NEW RD
- 829 REESE HILL RD



CHARLESTON
SECOND CLASS TOWNSHIP MAP
TIOGA COUNTY
 PREPARED BY THE
PENNSYLVANIA DEPARTMENT OF TRANSPORTATION
 BUREAU OF PLANNING AND RESEARCH
 GEOGRAPHIC INFORMATION DIVISION
 IN COOPERATION WITH THE
 U.S. DEPARTMENT OF TRANSPORTATION
 FEDERAL HIGHWAY ADMINISTRATION
 MUNICIPAL CODE 58 203
 REVISED PER FORM 990 DATED 11-27-06

