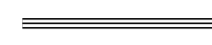

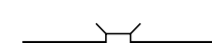
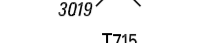
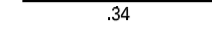







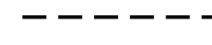

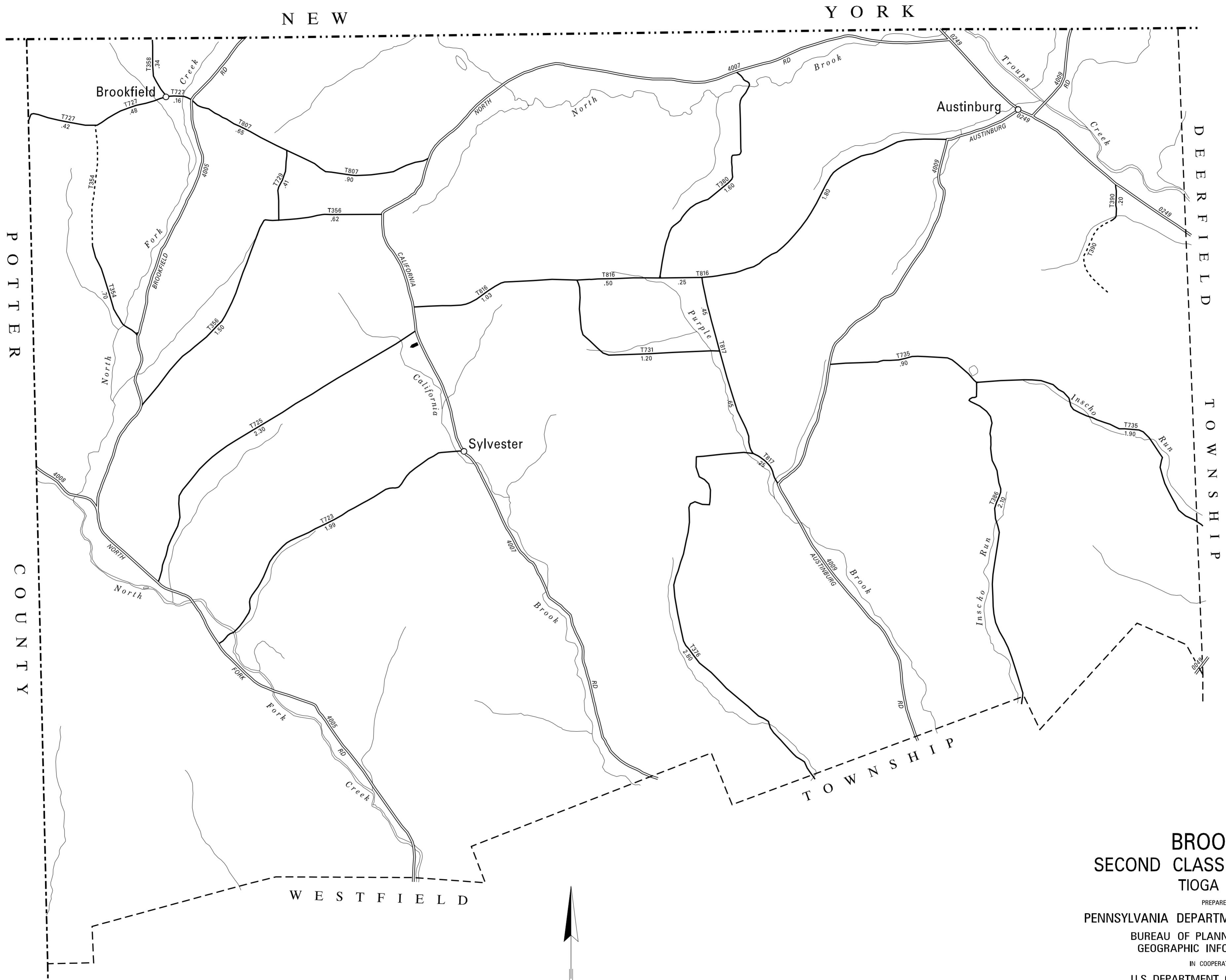


**LEGEND**

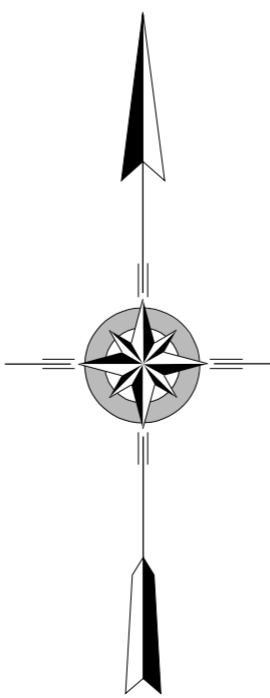
-  LIMITED ACCESS HIGHWAY
-  STATE ROUTE AND NUMBER
-  STATE MAINTAINED BRIDGE ON TOWNSHIP ROAD
-  TOWNSHIP ROAD, NUMBER AND SEGMENT LENGTH IN MILES
-  IMPASSABLE TOWNSHIP ROAD
-  OTHER ROAD
-  RAILROAD (IN SERVICE)
-  RAILROAD ABANDONED (TRACK RETAINED)
-  STATE BOUNDARY
-  COUNTY BOUNDARY
-  TOWNSHIP BOUNDARY
-  CITY OR BOROUGH BOUNDARY
-  MUNICIPAL BUILDING
-  SPLIT MILEAGE BETWEEN MUNICIPALITIES

- 354 HULDA RD
- 356 BERTCH RD
- 358 SIMMONS RD
- 376 BRACE HOLLOW RD
- 380 THOMAS RD
- 386 SKINNER HOLLOW RD
- 390 TOMPKINS RD
- 723 SCOTT RD
- 725 PLANK RD
- 727 RIETTER HILL RD
- 729 GILBERT RD
- 731 MEAK RD
- 735 ROSE VALLEY RD
- 807 NORTH RD
- 816 SOUTH RD
- 817 PURPLE BROOK RD



<b>TOTAL MILES</b>	
Township Road System	26.10*
State Highway System	21.38
Total	47.48

\* Includes ACT 32 Turnback Mileage of 4.81



**BROOKFIELD  
SECOND CLASS TOWNSHIP MAP  
TIOGA COUNTY**

PREPARED BY THE  
**PENNSYLVANIA DEPARTMENT OF TRANSPORTATION**  
BUREAU OF PLANNING AND RESEARCH  
GEOGRAPHIC INFORMATION DIVISION  
IN COOPERATION WITH THE  
**U.S. DEPARTMENT OF TRANSPORTATION**  
FEDERAL HIGHWAY ADMINISTRATION  
MUNICIPAL CODE 58 202

REVISED PER FORM 990 DATED 12-22-98

