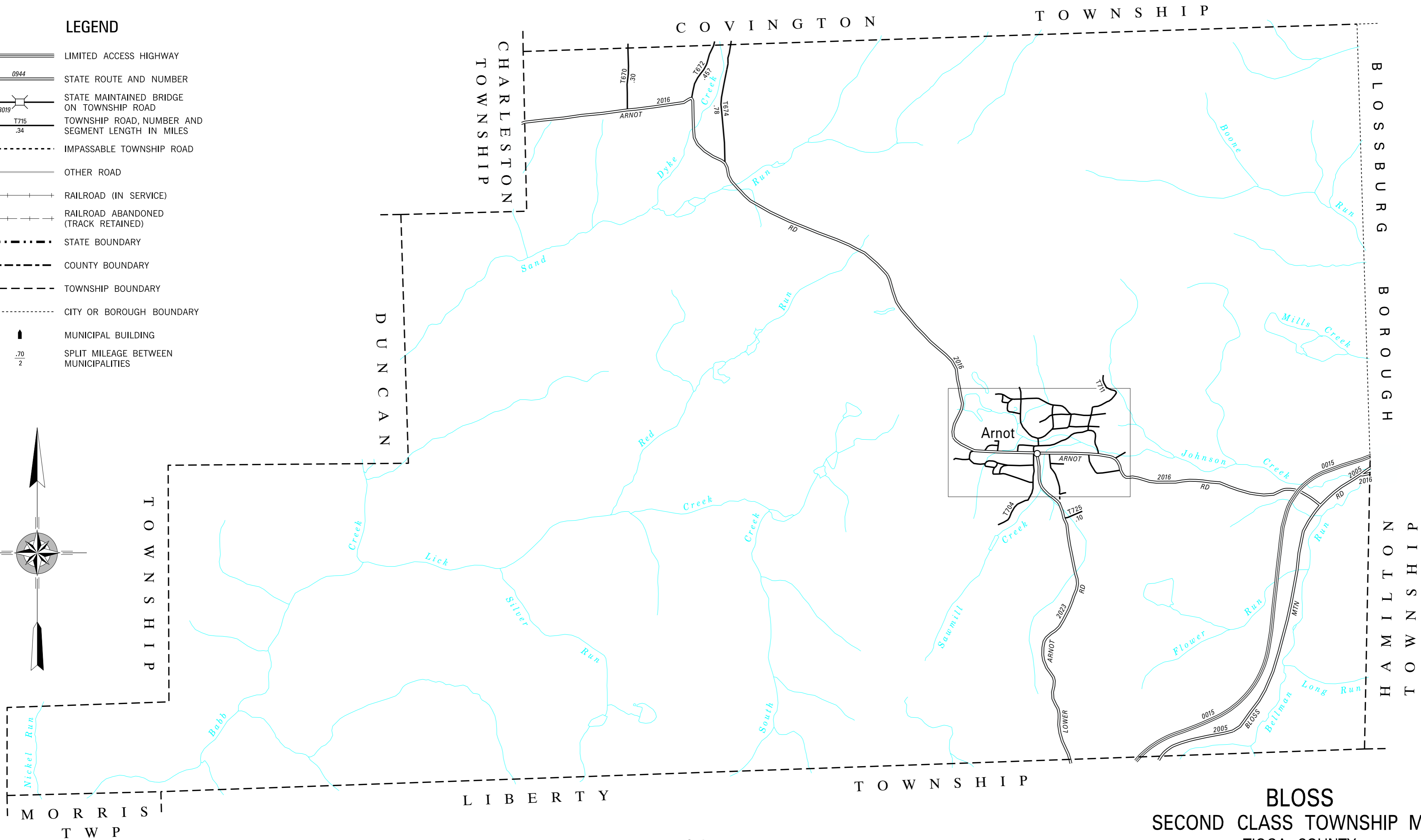
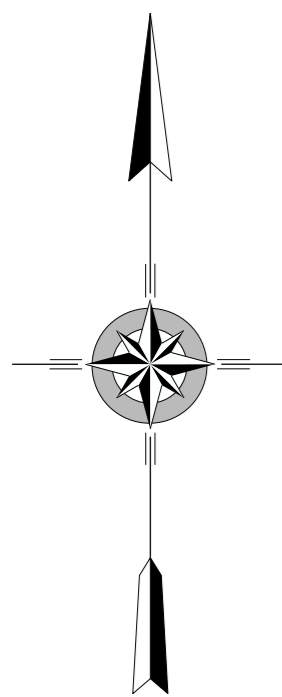


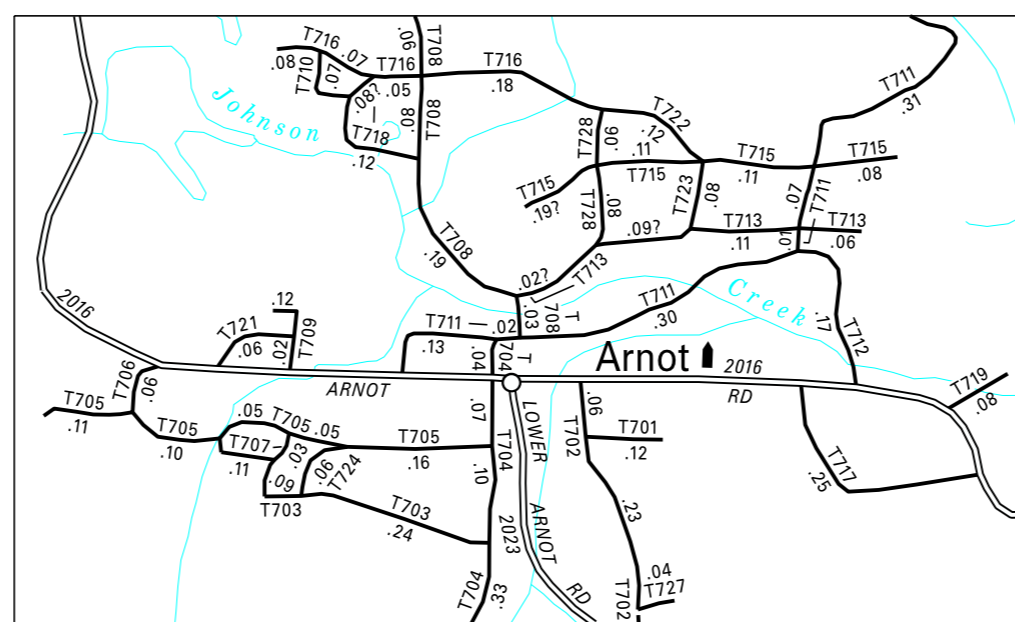
**LEGEND**

- LIMITED ACCESS HIGHWAY
- STATE ROUTE AND NUMBER
- STATE MAINTAINED BRIDGE ON TOWNSHIP ROAD
- TOWNSHIP ROAD, NUMBER AND SEGMENT LENGTH IN MILES
- IMPASSABLE TOWNSHIP ROAD
- OTHER ROAD
- RAILROAD (IN SERVICE)
- RAILROAD ABANDONED (TRACK RETAINED)
- STATE BOUNDARY
- COUNTY BOUNDARY
- TOWNSHIP BOUNDARY
- CITY OR BOROUGH BOUNDARY
- MUNICIPAL BUILDING
- SPLIT MILEAGE BETWEEN MUNICIPALITIES



- 670 HAVERLY HILL RD
- 672 TOKARZ RD
- 674 FISHERS RD
- 701 HICKORY LA
- 702 CEDAR ST
- 703 CHESTNUT ST
- 704 CHURCH ST
- 705 PINE ST
- 706 SYCAMORE LA
- 707 OAK ST
- 708 ELM ST
- 709 POPLAR ST
- 710 FIR ST
- 711 WALNUT ST
- 712 ASPEN ST
- 713 CHERRY ST
- 715 SPRUCE ST
- 716 LINDEN ST
- 717 MAPLE AV
- 718 MULBERRY ST
- 719 CYPRESS ST
- 721 BEECH LA
- 722 LOCUST ST
- 723 PLUM ST
- 724 ASH ST
- 725 LARCH LA
- 727 BALSAM RD
- 728 HEMLOCK ST

TOTAL MILES	
Township Road System	7.29
State Highway System	12.60
<b>Total</b>	<b>19.89</b>



**BLOSS  
SECOND CLASS TOWNSHIP MAP  
TIOGA COUNTY**

PREPARED BY THE  
**PENNSYLVANIA DEPARTMENT OF TRANSPORTATION**  
 BUREAU OF PLANNING AND RESEARCH  
 GEOGRAPHIC INFORMATION DIVISION  
 IN COOPERATION WITH THE  
 U.S. DEPARTMENT OF TRANSPORTATION  
 FEDERAL HIGHWAY ADMINISTRATION  
 MUNICIPAL CODE 58 201

REVISED PER FORM 990 DATED 4-9-14

