
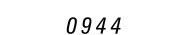

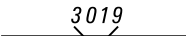


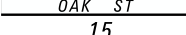
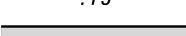









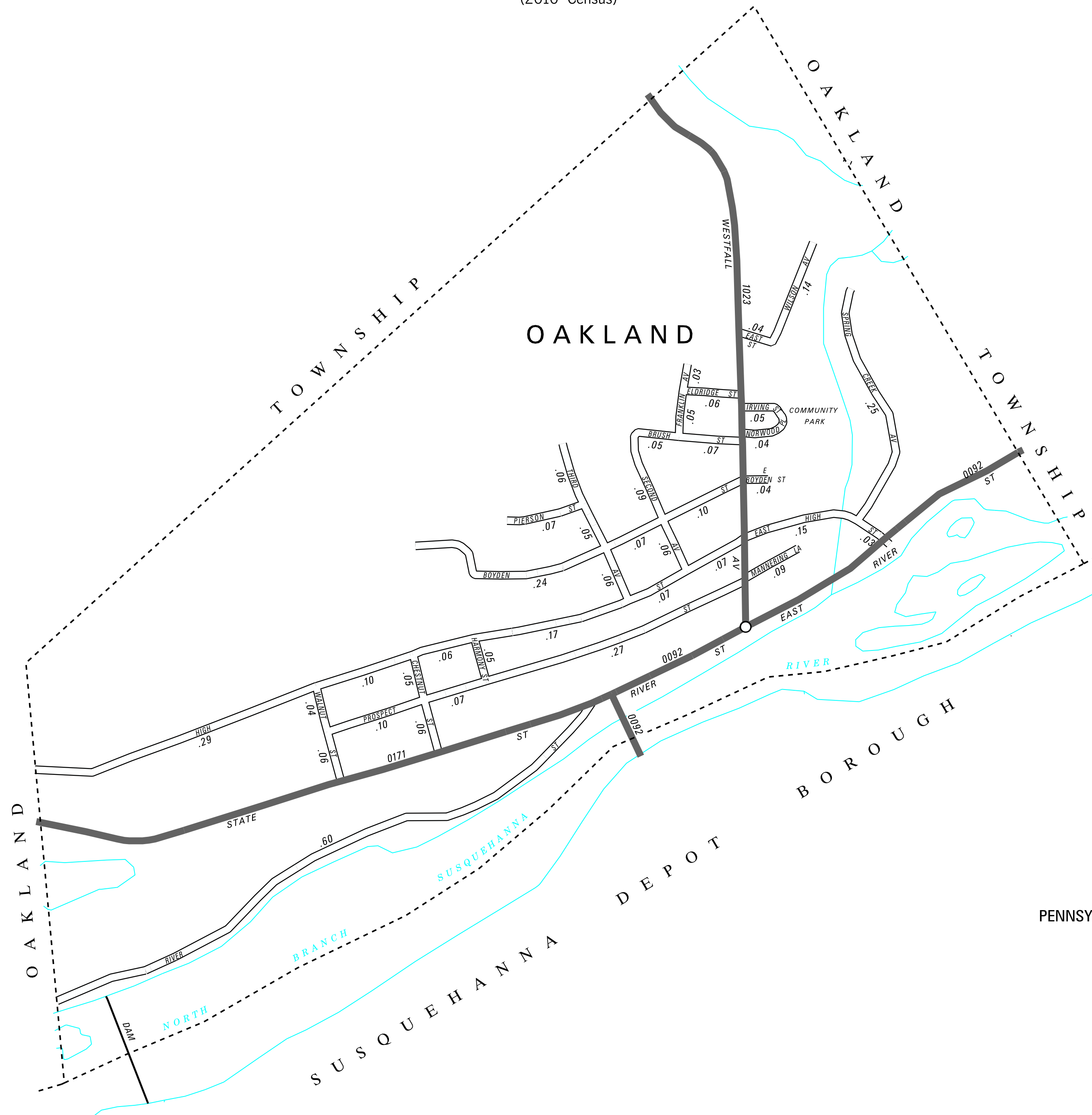
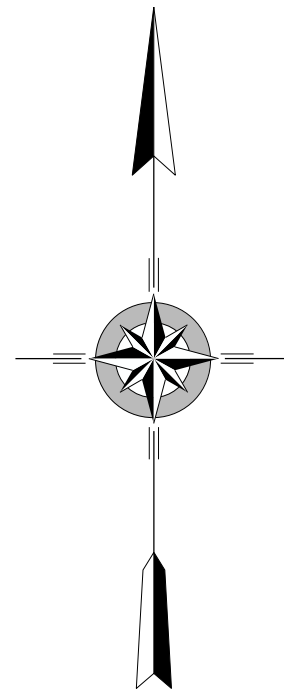


POPULATION 616
(2010 Census)

TOTAL MILES	
Borough Road System	3.95
State Highway System	1.72
Total	5.67

LEGEND

-  LIMITED ACCESS HIGHWAY
-  0944 STATE ROUTE AND NUMBER
-  3019 STATE MAINTAINED BRIDGE ON BOROUGH STREET
-  OAK ST .15 BOROUGH STREET NAME AND SEGMENT LENGTH IN MILES
-  TURNBACK BOROUGH STREET
-  BOROUGH ALLEY
-  OTHER ROAD
-  RAILROAD
-  STATE BOUNDARY
-  COUNTY BOUNDARY
-  TOWNSHIP BOUNDARY
-  CITY BOUNDARY
-  BOROUGH BOUNDARY
-  MUNICIPAL BUILDING
-  .70 / 2 SPLIT MILEAGE BETWEEN MUNICIPALITIES
-  SCHOOL, COLLEGE OR UNIVERSITY
-  POINT OF INTEREST



- BOYDEN ST
- BRUSH ST
- CHESTNUT ST
- EAST ST
- ELDRIDGE ST
- FRANKLIN AV
- HARMONY ST
- HIGH ST
- IRVING ST
- MANNERING LA
- NORWOOD PL
- PIERSON ST
- PROSPECT ST
- RIVER ST
- SECOND AV
- SPRING CREEK AV
- THIRD AV
- WALNUT ST
- WILSON AV

OAKLAND BOROUGH
SUSQUEHANNA COUNTY

PREPARED BY THE
PENNSYLVANIA DEPARTMENT OF TRANSPORTATION
BUREAU OF PLANNING AND RESEARCH
GEOGRAPHIC INFORMATION DIVISION
IN COOPERATION WITH THE
U.S. DEPARTMENT OF TRANSPORTATION
FEDERAL HIGHWAY ADMINISTRATION
AND
MUNICIPAL SERVICES DISTRICT 4-0
MUNICIPAL CODE 57 410
REVISED PER FORM 990 DATED 6-1-07

