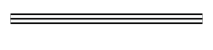
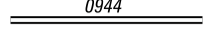
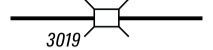
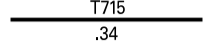



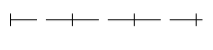


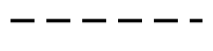



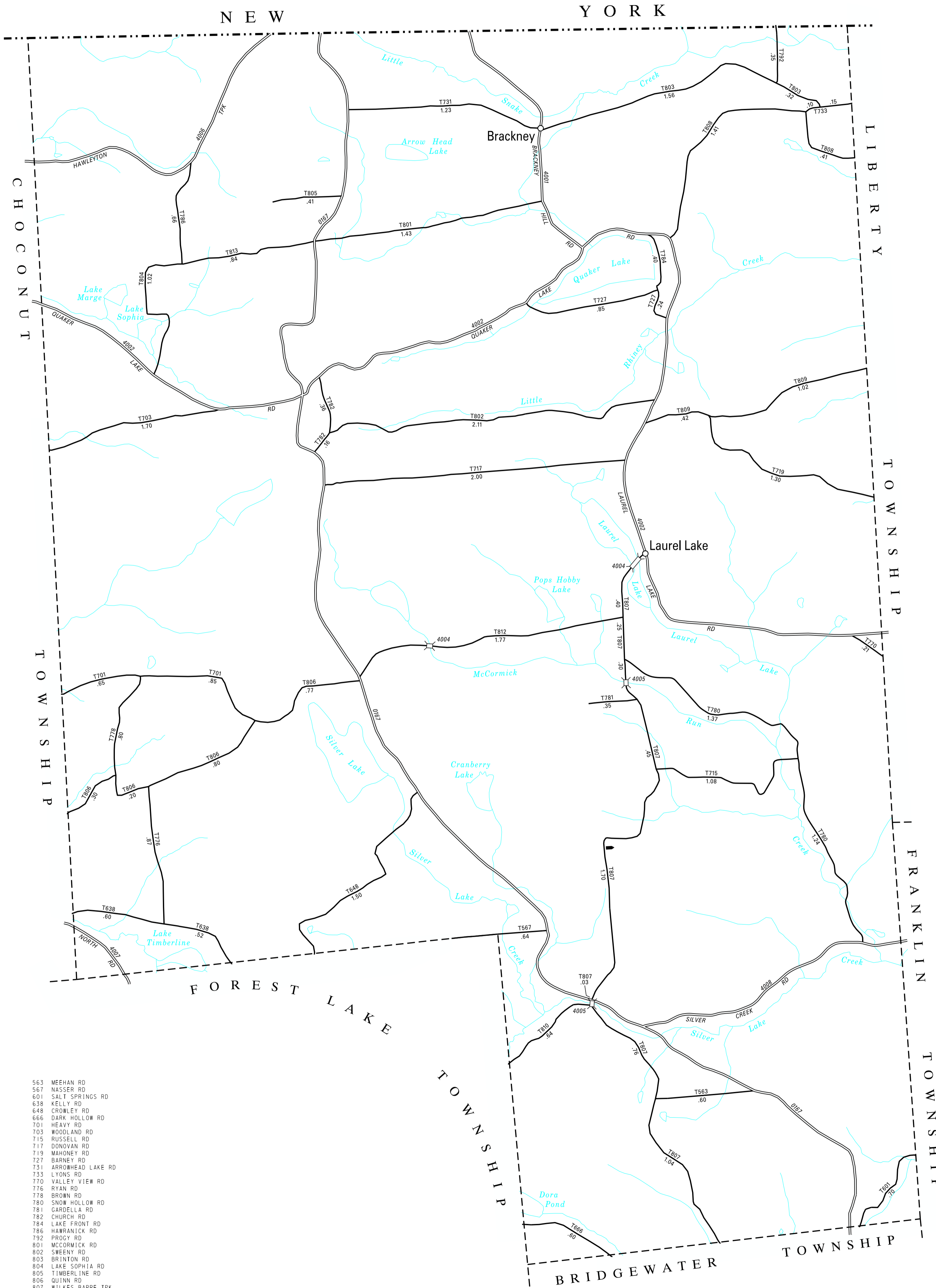


TOTAL MILES
 Township Road System 42.44*
 State Highway System 23.50
 Total 65.94

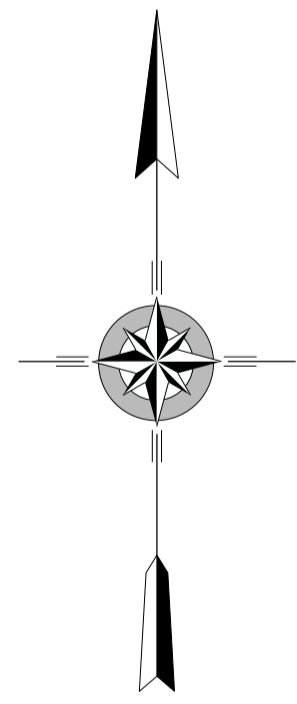
* Includes ACT 32 Turnback Mileage of 12.88

LEGEND

-  LIMITED ACCESS HIGHWAY
-  STATE ROUTE AND NUMBER
-  STATE MAINTAINED BRIDGE ON TOWNSHIP ROAD
-  TOWNSHIP ROAD, NUMBER AND SEGMENT LENGTH IN MILES
-  IMPASSABLE TOWNSHIP ROAD
-  OTHER ROAD
-  RAILROAD (IN SERVICE)
-  RAILROAD ABANDONED (TRACK RETAINED)
-  STATE BOUNDARY
-  COUNTY BOUNDARY
-  TOWNSHIP BOUNDARY
-  CITY OR BOROUGH BOUNDARY
-  MUNICIPAL BUILDING
-  SPLIT MILEAGE BETWEEN MUNICIPALITIES



- 563 MEEHAN RD
- 567 NASSER RD
- 601 SALT SPRINGS RD
- 638 KELLY RD
- 648 CROWLEY RD
- 666 DARK HOLLOW RD
- 701 HEAVY RD
- 703 WOODLAND RD
- 715 RUSSELL RD
- 717 DONOVAN RD
- 719 MAHONEY RD
- 727 BARNBY RD
- 731 ARROWHEAD LAKE RD
- 733 LYONS RD
- 770 VALLEY VIEW RD
- 776 RYAN RD
- 778 BROWN RD
- 780 SNOW HOLLOW RD
- 781 GARDELLA RD
- 782 CHURCH RD
- 784 LAKE FRONT RD
- 786 HAWRANICK RD
- 792 PRODY RD
- 801 MCCORMICK RD
- 802 SWEENEY RD
- 803 BRINTON RD
- 804 LAKE SOPHIA RD
- 805 TIMBERLINE RD
- 806 QUINN RD
- 807 WILKES BARRE TPK
- 808 LOWER RHINEY CREEK RD
- 809 TRIPP LAKE RD
- 810 KANE RD
- 812 POPS HOBBY LAKE RD
- 813 KENNEDY RD



SILVER LAKE
SECOND CLASS TOWNSHIP MAP
SUSQUEHANNA COUNTY

PREPARED BY THE
 PENNSYLVANIA DEPARTMENT OF TRANSPORTATION
 BUREAU OF PLANNING AND RESEARCH
 GEOGRAPHIC INFORMATION DIVISION
 IN COOPERATION WITH THE
 U.S. DEPARTMENT OF TRANSPORTATION
 FEDERAL HIGHWAY ADMINISTRATION
 MUNICIPAL CODE 57 225

REVISED PER FORM 990 DATED 8-9-11

