
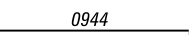
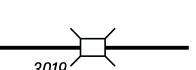
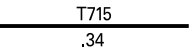












TOTAL MILES
 Township Road System 37.94*
 State Highway System 17.67
 Total 55.61

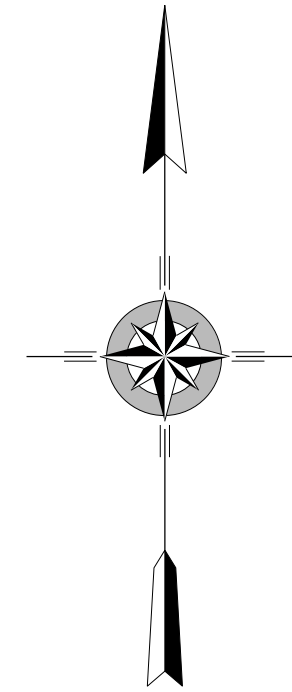
* Includes ACT 32 Turnback Mileage of 7.95

LEGEND

-  LIMITED ACCESS HIGHWAY
-  STATE ROUTE AND NUMBER
-  STATE MAINTAINED BRIDGE ON TOWNSHIP ROAD
-  TOWNSHIP ROAD, NUMBER AND SEGMENT LENGTH IN MILES
-  IMPASSABLE TOWNSHIP ROAD
-  OTHER ROAD
-  RAILROAD (IN SERVICE)
-  RAILROAD ABANDONED (TRACK RETAINED)
-  STATE BOUNDARY
-  COUNTY BOUNDARY
-  TOWNSHIP BOUNDARY
-  CITY OR BOROUGH BOUNDARY

-  MUNICIPAL BUILDING
-  SPLIT MILEAGE BETWEEN MUNICIPALITIES

- T21 JONES CREEK RD
- T22 SHANTY HILL RD
- T23 MILL RD
- T25 CABIN HILL RD
- T26 CAMP RD
- T33 LYONS RD
- T35 STONE CROP RD
- T41 MUCKY RUN RD
- T43 BAPTIST HILL RD
- T45 ENGLISH FLATS RD
- T58 HOLY RD
- T60 HUNSINGER RD
- T70 VALLEY VIEW RD
- T94 BAILEY RD
- T96 CREAMERY RD
- T98 BARBOUR HILL RD
- T99 SHADOW BROOK DR
- T00 MAHONEY RD
- T06 MOUNTAIN VALLEY RD
- T08 HOWARD HILL RD
- T10 CROSS RD
- T12 HYDE RD
- T13 TRIPP LAKE RD
- T14 UPPER RHINEY CREEK RD
- T15 LOWER RHINEY CREEK RD
- T16 BARBOUR LA
- T17 SMITH DR
- T18 BUCK RD
- T19 STATE LINE RD



**LIBERTY
 SECOND CLASS TOWNSHIP MAP
 SUSQUEHANNA COUNTY**

PREPARED BY THE
PENNSYLVANIA DEPARTMENT OF TRANSPORTATION
 BUREAU OF PLANNING AND RESEARCH
 GEOGRAPHIC INFORMATION DIVISION
 IN COOPERATION WITH THE
U.S. DEPARTMENT OF TRANSPORTATION
 FEDERAL HIGHWAY ADMINISTRATION
 MUNICIPAL CODE 57 220

REVISED PER FORM 990 DATED 8-5-11

