
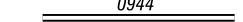
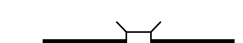










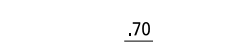
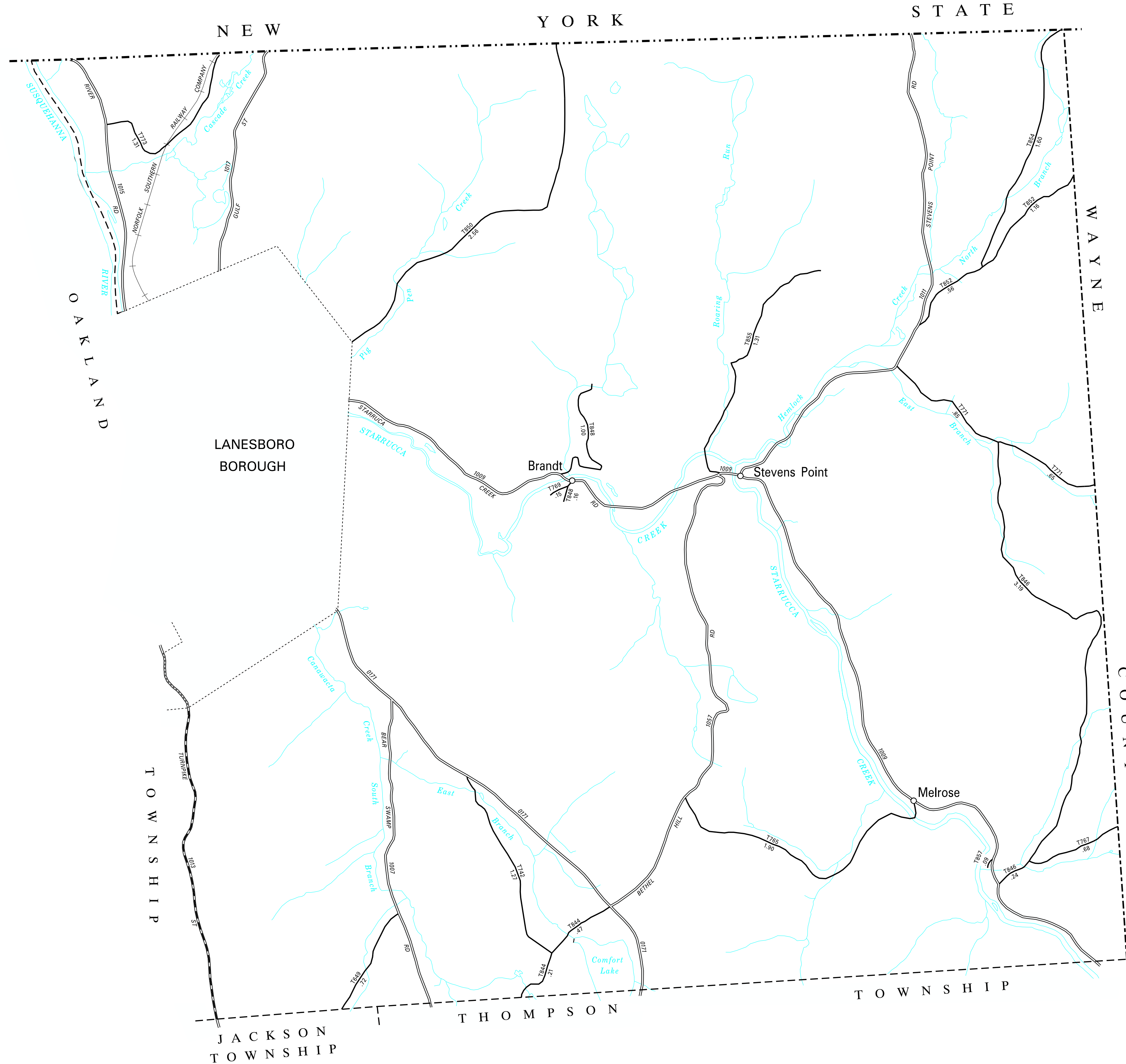


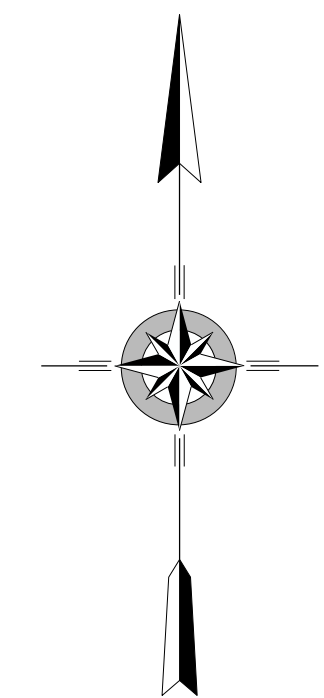
TOTAL MILES	
Township Road System	20.08
State Highway System	23.24
Total	43.32

**LEGEND**

-  LIMITED ACCESS HIGHWAY
-  STATE ROUTE AND NUMBER
-  STATE MAINTAINED BRIDGE ON TOWNSHIP ROAD
-  TOWNSHIP ROAD, NUMBER AND SEGMENT LENGTH IN MILES
-  IMPASSABLE TOWNSHIP ROAD
-  OTHER ROAD
-  RAILROAD (IN SERVICE)
-  RAILROAD ABANDONED (TRACK RETAINED)
-  STATE BOUNDARY
-  COUNTY BOUNDARY
-  TOWNSHIP BOUNDARY
-  CITY OR BOROUGH BOUNDARY
-  MUNICIPAL BUILDING
-  SPLIT MILEAGE BETWEEN MUNICIPALITIES



- 649 MEADE RD
- 742 WATER WORKS RD
- 765 MELROSE RD
- 767 MILLER HILL RD
- 769 BRANDT RD
- 771 BARTON RD
- 773 CASCADE VALLEY RD
- 844 CHURCH HILL LAKE RD
- 846 GHOST MOUNTAIN RD
- 848 KING HILL RD
- 850 TOWER RD
- 852 MOUNTAIN RD
- 854 LEE RD
- 855 ROCKWELL RD
- 857 NO NAME RD



**HARMONY**  
**SECOND CLASS TOWNSHIP MAP**  
**SUSQUEHANNA COUNTY**  
 PREPARED BY THE  
**PENNSYLVANIA DEPARTMENT OF TRANSPORTATION**  
 BUREAU OF PLANNING AND RESEARCH  
 GEOGRAPHIC INFORMATION DIVISION  
 IN COOPERATION WITH THE  
 U.S. DEPARTMENT OF TRANSPORTATION  
 FEDERAL HIGHWAY ADMINISTRATION  
 MUNICIPAL CODE 57 214  
 REVISED PER FORM 990 DATED 10-17-16

