

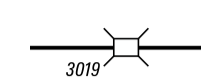
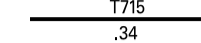
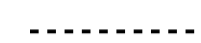



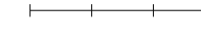
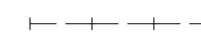



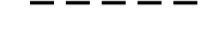



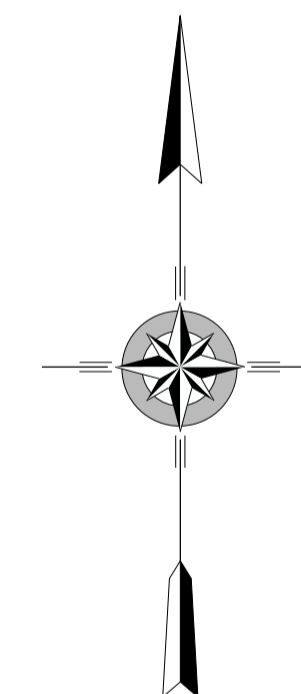
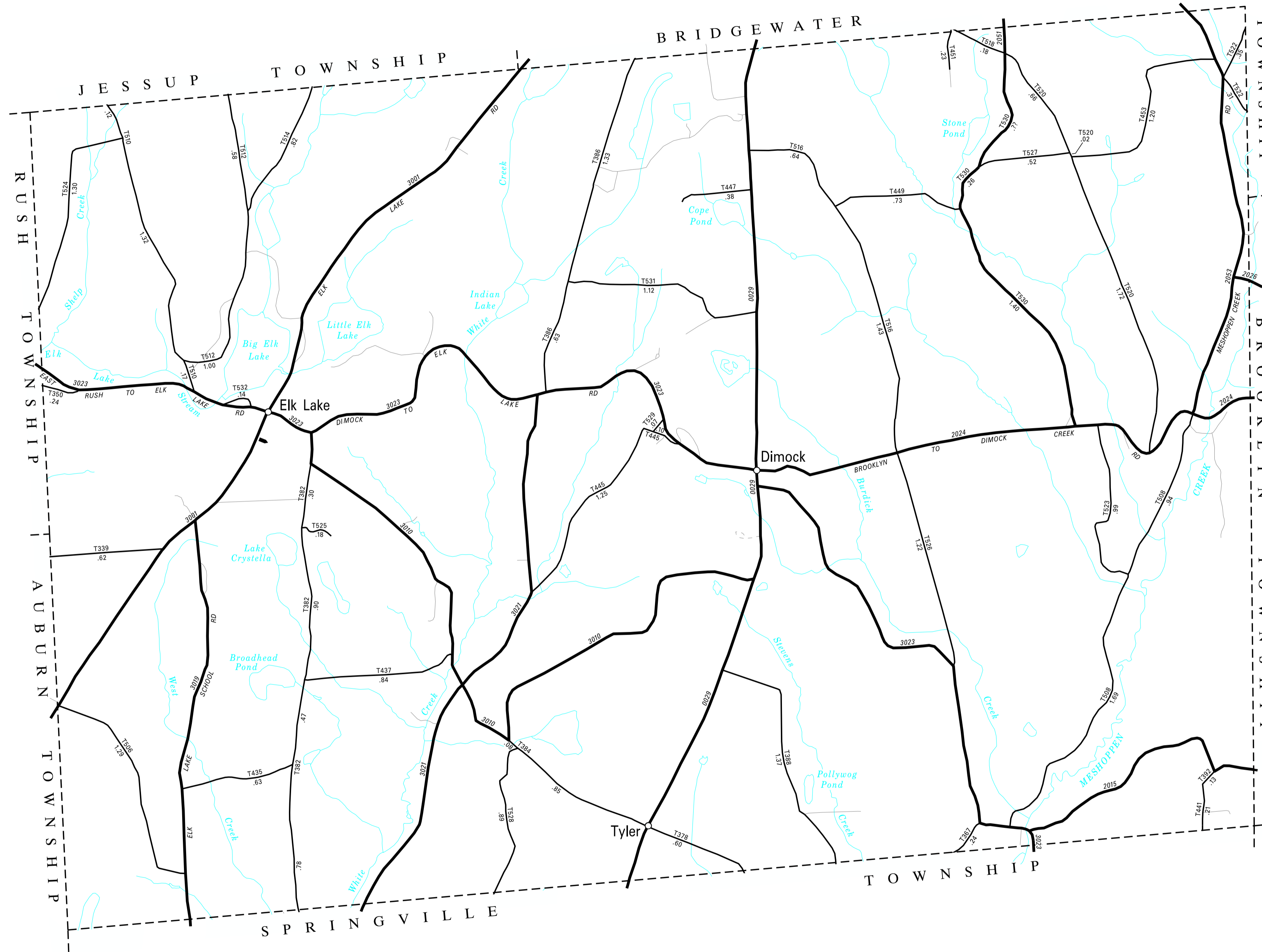
TOTAL MILES
 Township Road System 35.44*
 State Highway System 33.95
 Total 69.39

* Includes ACT 32 Turnback Mileage of 1.66

POPULATION 1,228
 (2020 Census)

LEGEND

-  LIMITED ACCESS HIGHWAY
-  STATE ROUTE AND NUMBER
-  STATE MAINTAINED BRIDGE ON TOWNSHIP ROAD
-  TOWNSHIP ROAD, NUMBER AND SEGMENT LENGTH IN MILES
-  IMPASSABLE TOWNSHIP ROAD
-  TURNBACK TOWNSHIP ROAD
-  OTHER ROAD
-  RAILROAD (IN SERVICE)
-  RAILROAD ABANDONED (TRACK RETAINED)
-  STATE BOUNDARY
-  COUNTY BOUNDARY
-  TOWNSHIP BOUNDARY
-  CITY OR BOROUGH BOUNDARY
-  MUNICIPAL BUILDING
-  SPLIT MILEAGE BETWEEN MUNICIPALITIES

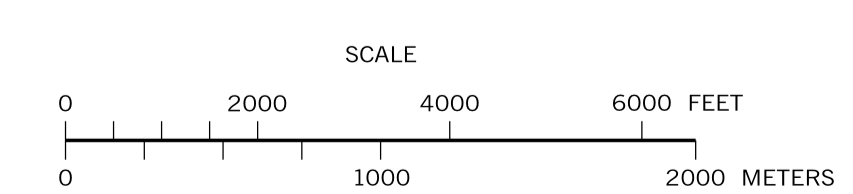


DIMOCK
SECOND CLASS TOWNSHIP MAP
SUSQUEHANNA COUNTY

PREPARED BY THE
PENNSYLVANIA DEPARTMENT OF TRANSPORTATION
 BUREAU OF PLANNING AND RESEARCH
 GEOGRAPHIC INFORMATION DIVISION
 IN COOPERATION WITH THE
U.S. DEPARTMENT OF TRANSPORTATION
 FEDERAL HIGHWAY ADMINISTRATION

MUNICIPAL CODE 57 208

THIS MAP IS PUBLISHED AS A SUPPLEMENTAL
 DOCUMENTATION OF LIQUID FUELS TAX FUND MILEAGES
 REVISED PER FORM 990 DATED 3-31-11



- | | |
|------------------------|--------------------|
| 339 COKELY RD | 510 PETTY RD |
| 350 HOG HILL RD | 512 LUCY DAILEY RD |
| 367 FEEL HILL RD | 514 BABCOCK RD |
| 378 FRANKS RD | 516 BAKER RD |
| 382 HUNSINGER RD | 518 ALLEN RD |
| 384 HUNTER RD | 520 VANDERMARK RD |
| 386 BARE VALLEY RD | 522 ELYLAKE RD |
| 388 TROY RD | 523 GREENWOOD RD |
| 392 GOBLERS KNOB RD | 524 WOODEN RD |
| 435 TYLER HILL RD | 525 HARDWOOD LA |
| 437 LATHROP RD | 526 CARTER RD |
| 441 WILBER RD | 527 RUBEN HILL RD |
| 445 CAMPGROUND RD | 528 FITCH HILL RD |
| 447 CHARLES RD | 529 WINANS RD |
| 449 MICHAELS HILL RD | 530 HESS RD |
| 451 STONE RD | 531 WOODBURNE RD |
| 453 PETERSON RD | 532 KELLY RD |
| 506 MCCAN RD | |
| 508 MESHOPPEN CREEK RD | |

COPIES OF THIS MAP ARE AVAILABLE AT NOMINAL COST
 CONTACT:
 PENNSYLVANIA DEPARTMENT OF TRANSPORTATION
 SALES STORE
 P.O. BOX 3451
 HARRISBURG, PENNSYLVANIA 17105-3451
 TELEPHONE: (717)787-6746