


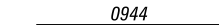

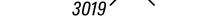










TOTAL MILES
 Township Road System 23.47*
 State Highway System 8.50
 Total 31.97

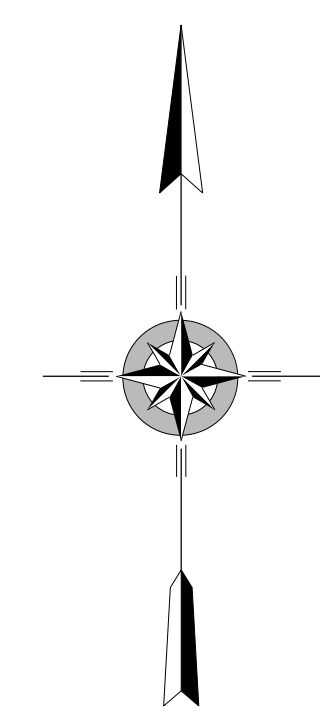
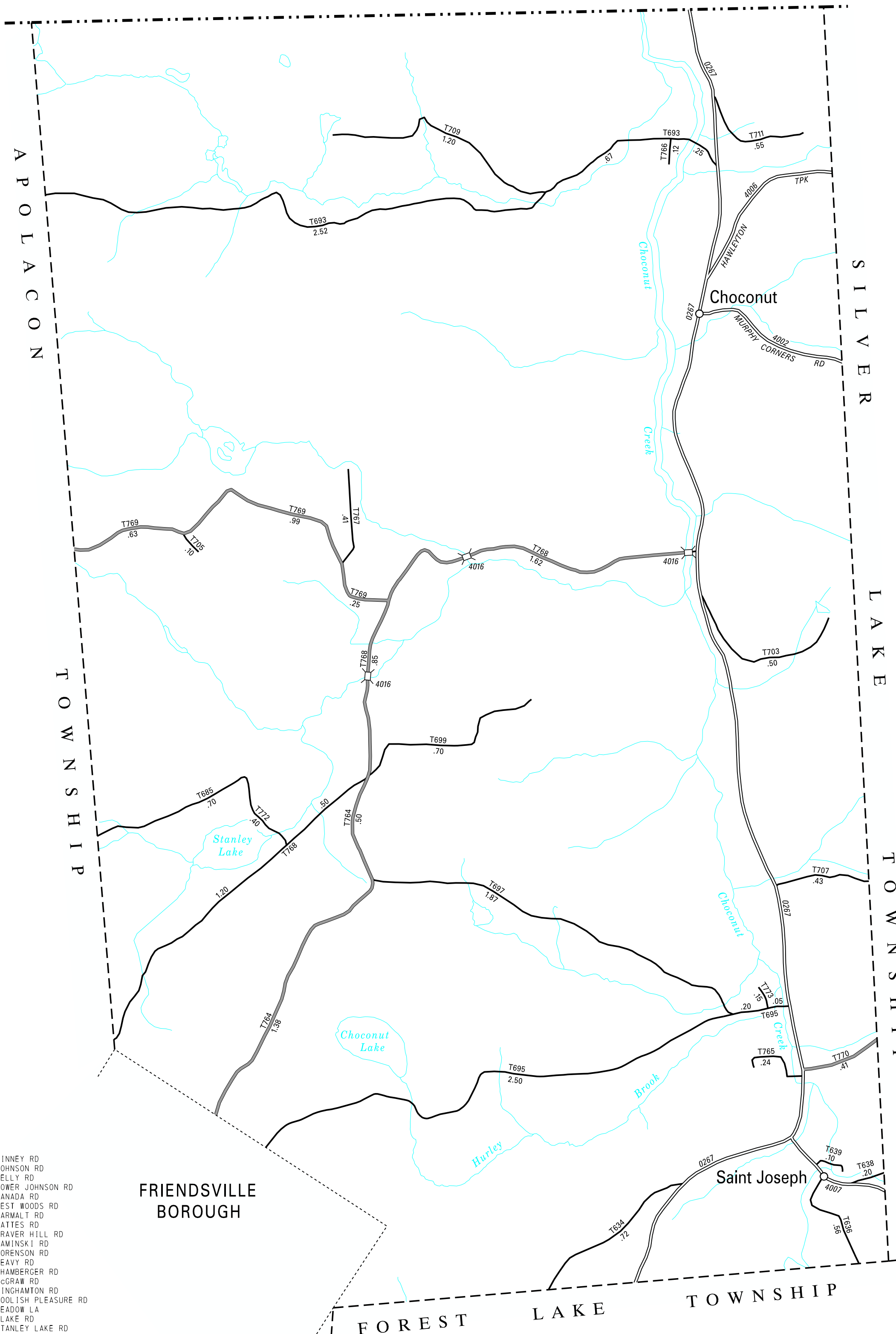
* Includes ACT 32 Turnback Mileage of 6.63

N E W

Y O R K

LEGEND

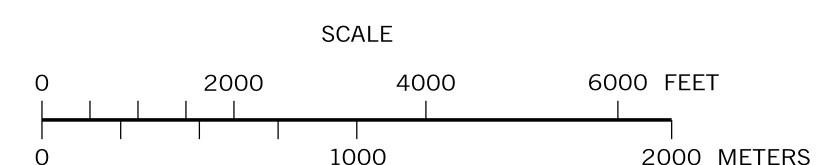
-  LIMITED ACCESS HIGHWAY
-  STATE ROUTE AND NUMBER
-  STATE MAINTAINED BRIDGE ON TOWNSHIP ROAD
-  TOWNSHIP ROAD, NUMBER AND SEGMENT LENGTH IN MILES
-  IMPASSABLE TOWNSHIP ROAD
-  OTHER ROAD
-  RAILROAD (IN SERVICE)
-  RAILROAD ABANDONED (TRACK RETAINED)
-  STATE BOUNDARY
-  COUNTY BOUNDARY
-  TOWNSHIP BOUNDARY
-  CITY OR BOROUGH BOUNDARY
-  MUNICIPAL BUILDING
-  $\frac{.70}{2}$ SPLIT MILEAGE BETWEEN MUNICIPALITIES



CHOCONUT
SECOND CLASS TOWNSHIP MAP
SUSQUEHANNA COUNTY

PREPARED BY THE
PENNSYLVANIA DEPARTMENT OF TRANSPORTATION
 BUREAU OF PLANNING AND RESEARCH
 GEOGRAPHIC INFORMATION DIVISION
 IN COOPERATION WITH THE
U.S. DEPARTMENT OF TRANSPORTATION
 FEDERAL HIGHWAY ADMINISTRATION
 MUNICIPAL CODE 57 206

REVISED PER FORM 990 DATED 3-21-12



- 634 KINNEY RD
- 636 JOHNSON RD
- 638 KELLY RD
- 639 LOWER JOHNSON RD
- 685 CANADA RD
- 693 WEST WOODS RD
- 695 CARMALT RD
- 697 MATTES RD
- 699 TRAVER HILL RD
- 703 KAMINSKI RD
- 705 SORENSON RD
- 707 HEAVY RD
- 709 SHAMBERGER RD
- 711 MCGRAW RD
- 764 BINGHAMTON RD
- 765 FOOLISH PLEASURE RD
- 766 MEADOW LA
- 767 BLAKE RD
- 768 STANLEY LAKE RD
- 769 BOWBRIDGE RD
- 770 QUINN RD
- 772 WOOLVER RD
- 773 PAMELA DR