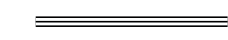
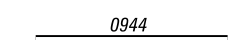
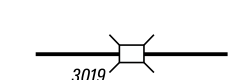
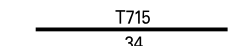



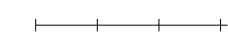



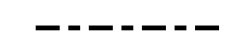




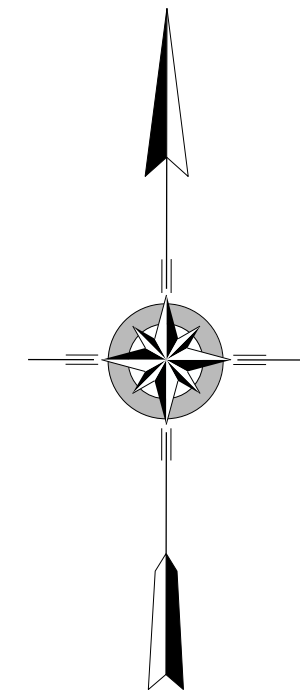
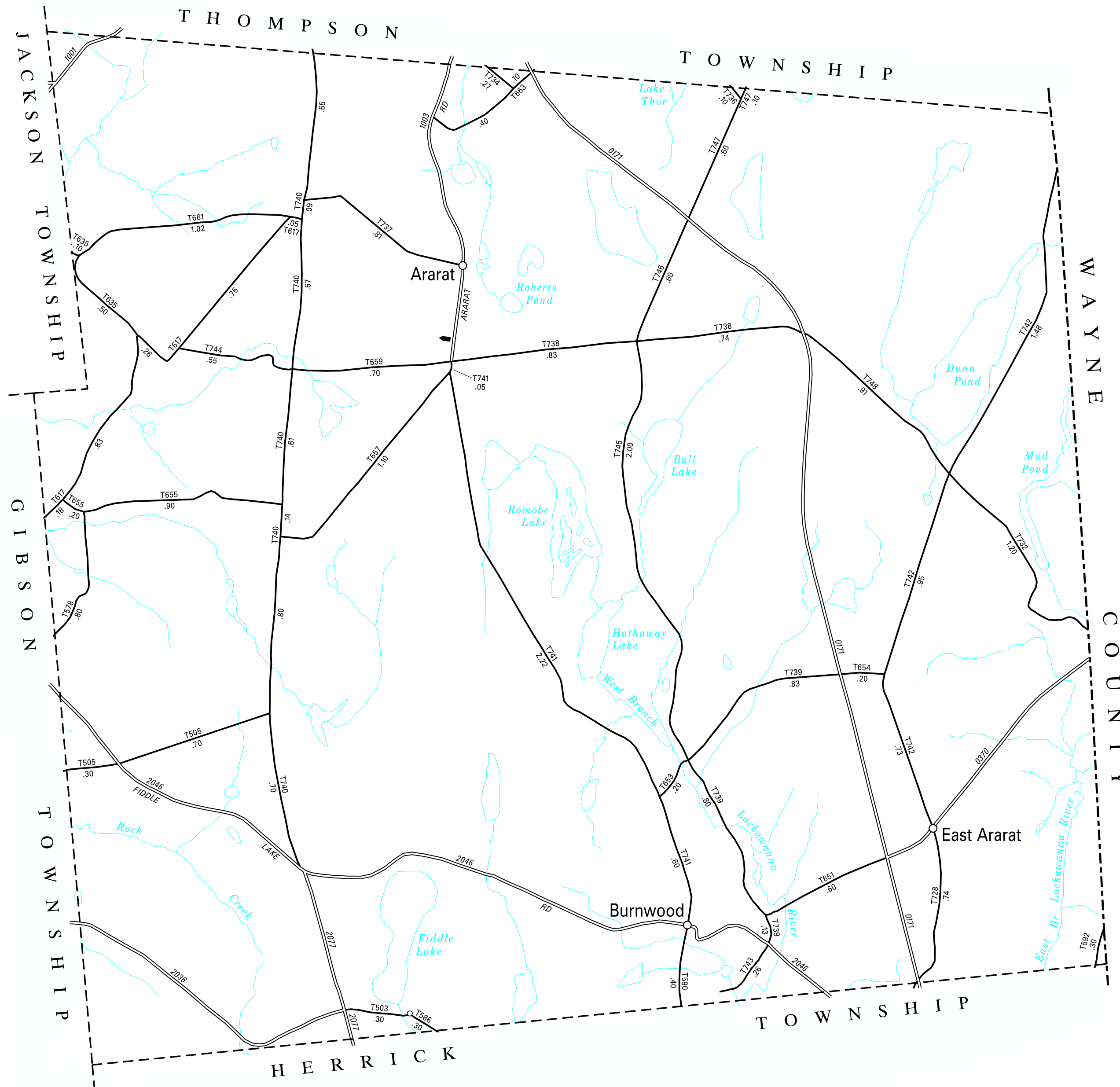
TOTAL MILES	
Township Road System	32.36*
State Highway System	13.94
Total	46.30

* Includes ACT 32 Turnback Mileage of 16.01

LEGEND

-  LIMITED ACCESS HIGHWAY
-  STATE ROUTE AND NUMBER
-  STATE MAINTAINED BRIDGE ON TOWNSHIP ROAD
-  TOWNSHIP ROAD, NUMBER AND SEGMENT LENGTH IN MILES
-  IMPASSABLE TOWNSHIP ROAD
-  OTHER ROAD
-  RAILROAD (IN SERVICE)
-  RAILROAD ABANDONED (TRACK RETAINED)
-  STATE BOUNDARY
-  COUNTY BOUNDARY
-  TOWNSHIP BOUNDARY
-  CITY OR BOROUGH BOUNDARY
-  MUNICIPAL BUILDING
-  SPLIT MILEAGE BETWEEN MUNICIPALITIES

- 503 CAMP RD
- 505 SHAVER RD
- 578 AVERY RD
- 586 AIRPORT RD
- 590 CREEK RD
- 592 BLEWETT RD
- 617 BALDWIN RD
- 635 STANTON RD
- 651 ROSS HILL RD
- 653 TOWER HILL RD
- 654 BORDEN HOLLOW RD
- 655 THORN HILL RD
- 657 HOBBS RD
- 659 TOWN HOUSE RD
- 661 STALKER HILL RD
- 663 SARTELL RD
- 728 CEMETERY RD
- 732 MUD POND RD
- 734 OGDEN RD
- 736 BARTON RD
- 737 SCHOOL HOUSE RD
- 738 ARARAT RD
- 739 COTTERELL RD
- 740 RIDGE RD
- 741 BURNWOOD RD
- 742 MAY RD
- 743 BURNWOOD DEADEND RD
- 744 WEST HILL RD
- 745 BALL POND RD
- 746 SNYDER POND RD
- 747 WAY LAKE RD
- 748 DUNN POND RD



**ARARAT
SECOND CLASS TOWNSHIP MAP
SUSQUEHANNA COUNTY**

PREPARED BY THE
PENNSYLVANIA DEPARTMENT OF TRANSPORTATION
BUREAU OF PLANNING AND RESEARCH
GEOGRAPHIC INFORMATION DIVISION
IN COOPERATION WITH THE
U.S. DEPARTMENT OF TRANSPORTATION
FEDERAL HIGHWAY ADMINISTRATION
MUNICIPAL CODE 57 202

REVISED PER FORM 990 DATED 11-4-99

