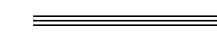
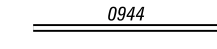
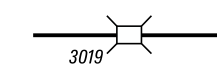
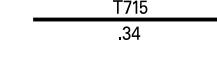



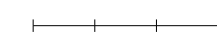
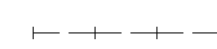








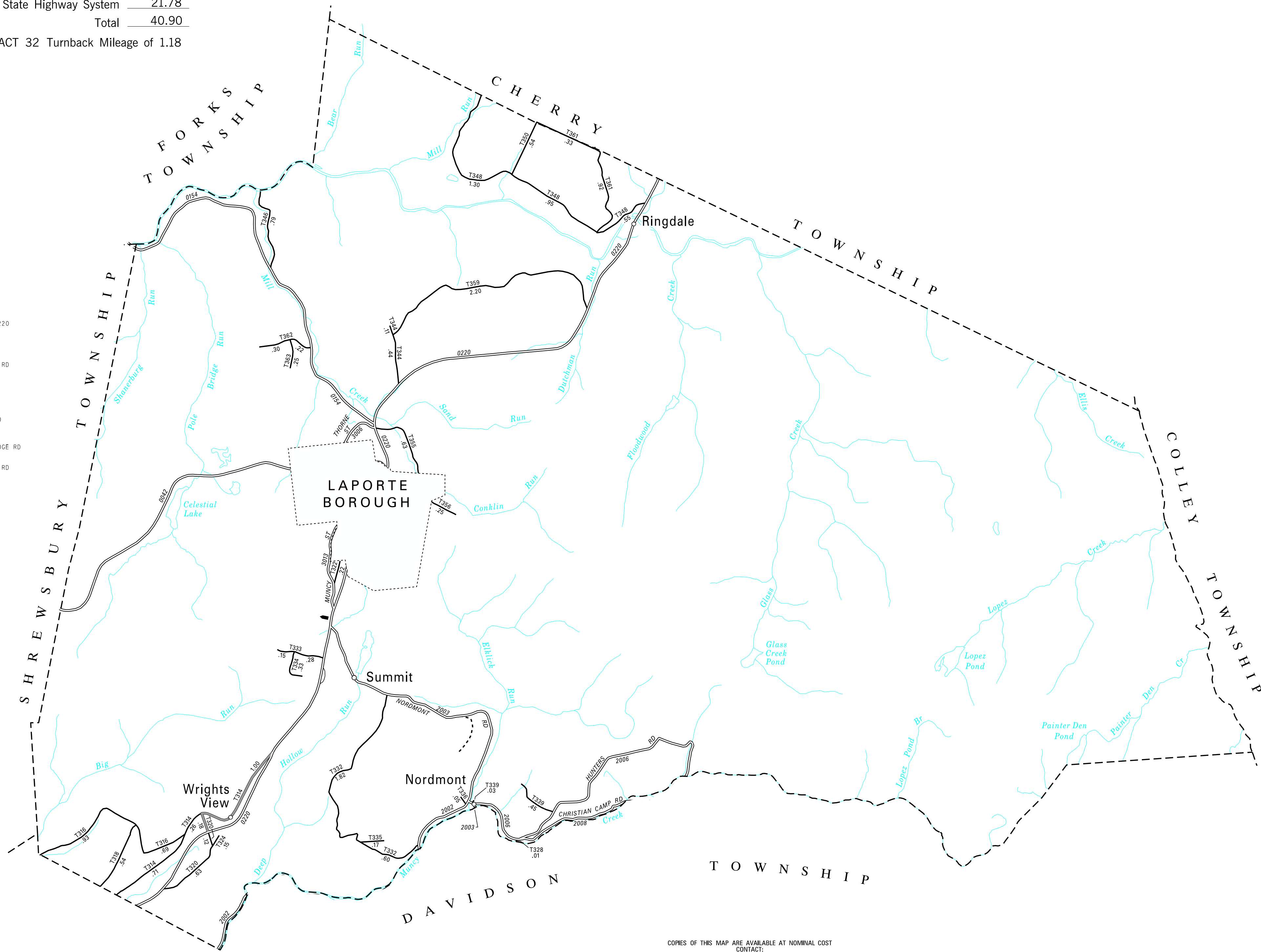
TOTAL MILES
 Township Road System 19.12*
 State Highway System 21.78
 Total 40.90

* Includes ACT 32 Turnback Mileage of 1.18

LEGEND

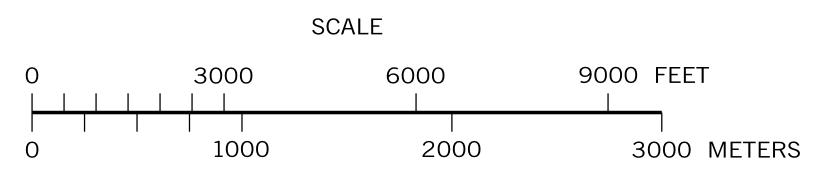
-  LIMITED ACCESS HIGHWAY
-  STATE ROUTE AND NUMBER
-  STATE MAINTAINED BRIDGE ON TOWNSHIP ROAD
-  TOWNSHIP ROAD, NUMBER AND SEGMENT LENGTH IN MILES
-  IMPASSABLE TOWNSHIP ROAD
-  TURNBACK TOWNSHIP ROAD
-  OTHER ROAD
-  RAILROAD (IN SERVICE)
-  RAILROAD ABANDONED (TRACK RETAINED)
-  STATE BOUNDARY
-  COUNTY BOUNDARY
-  TOWNSHIP BOUNDARY
-  CITY OR BOROUGH BOUNDARY
-  MUNICIPAL BUILDING
-  SPLIT MILEAGE BETWEEN MUNICIPALITIES

- 314 OLD ROUTE 220
- 316 FAIRMAN RD
- 318 SHAFFER RD
- 320 GAVITT RD
- 322 RESTFUL RD
- 324 FIESTER RD
- 328 CHERRY RUN RD
- 332 LITTLE RD
- 333 PIONEER TR
- 334 SUNRISE DR
- 335 HENRYS RD
- 336 COX RD
- 339 TILLEY RD
- 344 SNYDER RD
- 346 ROCK RUN RD
- 348 KARGE RD
- 350 MURRAY RD
- 355 LAKE RD
- 356 CONKLIN RIDGE RD
- 359 MEAD RD
- 361 ROUSE RD
- 362 POLEBRIDGE RD
- 363 CHERRY DR



**LAPORTE
 SECOND CLASS TOWNSHIP MAP
 SULLIVAN COUNTY**

PREPARED BY THE
PENNSYLVANIA DEPARTMENT OF TRANSPORTATION
 BUREAU OF PLANNING AND RESEARCH
 GEOGRAPHIC INFORMATION DIVISION
 IN COOPERATION WITH THE
 U.S. DEPARTMENT OF TRANSPORTATION
 FEDERAL HIGHWAY ADMINISTRATION
 MUNICIPAL CODE 56 208
 THIS MAP IS PUBLISHED AS A SUPPLEMENTAL
 DOCUMENTATION OF LIQUID FUELS TAX FUND MILEAGES
 REVISED PER FORM 990 DATED 9-25-20



COPIES OF THIS MAP ARE AVAILABLE AT NOMINAL COST
 CONTACT:
 PENNSYLVANIA DEPARTMENT OF TRANSPORTATION
 SALES STORE
 P.O. BOX 3451
 HARRISBURG, PENNSYLVANIA 17105-3451
 TELEPHONE: (717) 767-6746