

TOTAL MILES

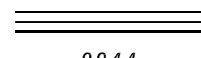

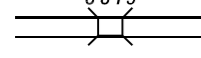
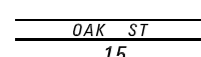

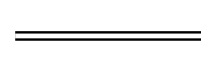

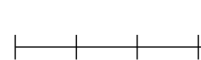

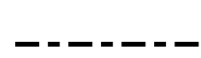
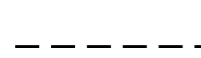



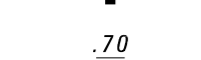
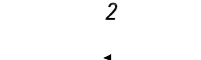

Borough Road System 20.44

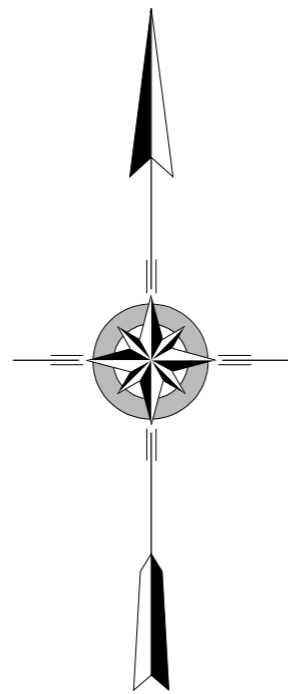
State Highway System 0.61

Total 21.05

POPULATION 394
(2010 Census)

LEGEND

-  LIMITED ACCESS HIGHWAY
-  STATE ROUTE AND NUMBER
-  STATE MAINTAINED BRIDGE ON BOROUGH STREET
-  BOROUGH STREET NAME AND SEGMENT LENGTH IN MILES
-  TURNBACK BOROUGH STREET
-  BOROUGH ALLEY
-  OTHER ROAD
-  RAILROAD
-  STATE BOUNDARY
-  COUNTY BOUNDARY
-  TOWNSHIP BOUNDARY
-  CITY BOUNDARY
-  BOROUGH BOUNDARY
-  MUNICIPAL BUILDING
-  SPLIT MILEAGE BETWEEN MUNICIPALITIES
-  SCHOOL, COLLEGE OR UNIVERSITY
-  POINT OF INTEREST

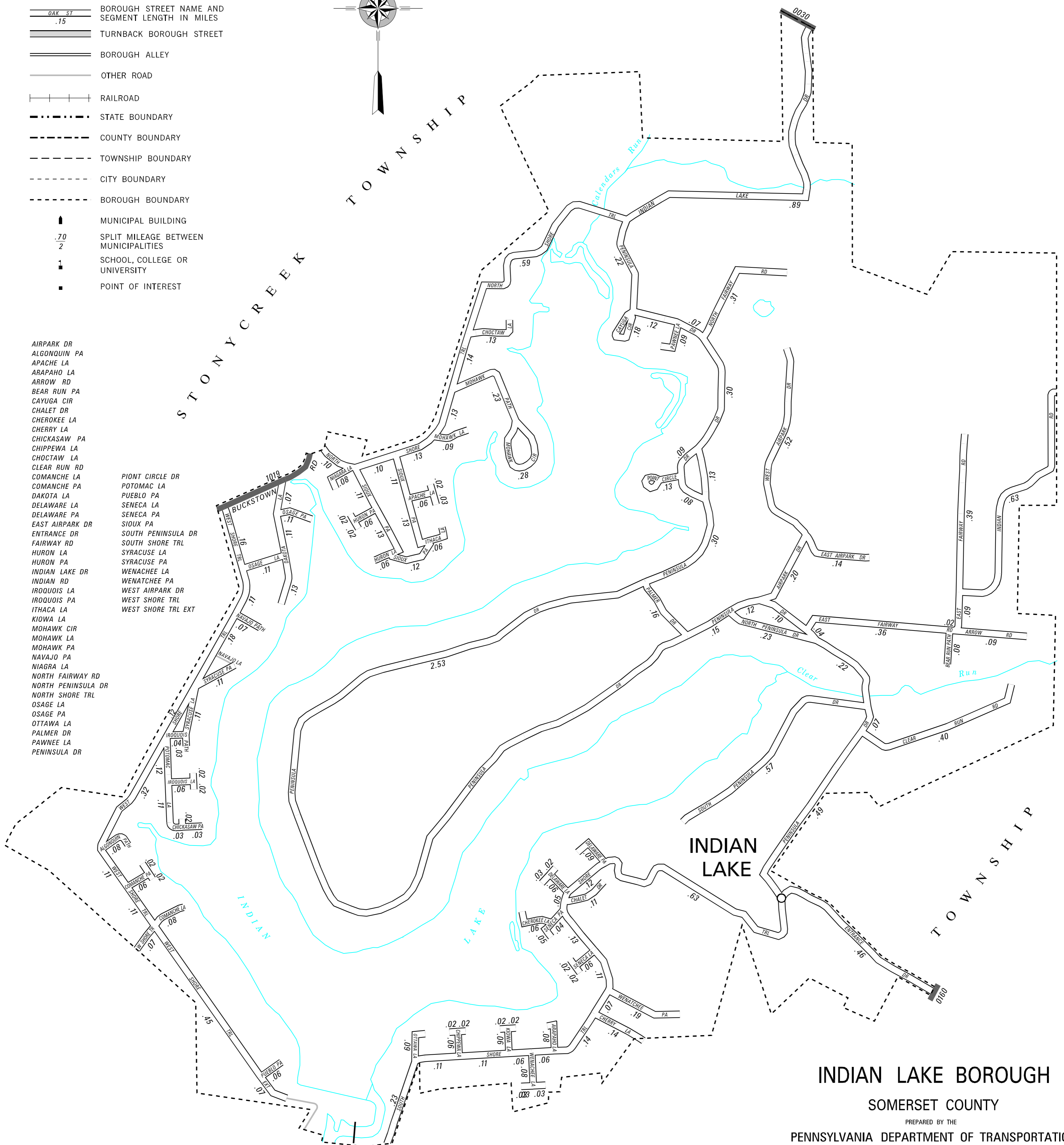


T O W N S H I P

S T O N Y C R E E K

- AIRPARK DR
- ALGONQUIN PA
- APACHE LA
- ARAPAHO LA
- ARROW RD
- BEAR RUN PA
- CAYUGA CIR
- CHALET DR
- CHEROKEE LA
- CHERRY LA
- CHICKASAW PA
- CHIPPEWA LA
- CHOCTAW LA
- CLEAR RUN RD
- COMANCHE LA
- COMANCHE PA
- DAKOTA LA
- DELAWARE LA
- DELAWARE PA
- EAST AIRPARK DR
- ENTRANCE DR
- FAIRWAY RD
- HURON LA
- HURON PA
- INDIAN LAKE DR
- INDIAN RD
- IROQUOIS LA
- IROQUOIS PA
- ITHACA LA
- KIOWA LA
- MOHAWK CIR
- MOHAWK LA
- MOHAWK PA
- NAVAJO PA
- NIAGRA LA
- NORTH FAIRWAY RD
- NORTH PENINSULA DR
- NORTH SHORE TRL
- OSAGE LA
- OSAGE PA
- OTTAWA LA
- PALMER DR
- PAWNEE LA
- PENINSULA DR

- PIONT CIRCLE DR
- POTOMAC LA
- PUEBLO PA
- SENECA PA
- SENECA PA
- SIUX PA
- SOUTH PENINSULA DR
- SOUTH SHORE TRL
- SYRACUSE LA
- SYRACUSE PA
- WENACHEE LA
- WENACHEE PA
- WEST AIRPARK DR
- WEST SHORE TRL
- WEST SHORE TRL EXT



INDIAN LAKE

T O W N S H I P

S T O N Y C R E E K

INDIAN LAKE BOROUGH

SOMERSET COUNTY

PREPARED BY THE
PENNSYLVANIA DEPARTMENT OF TRANSPORTATION

BUREAU OF PLANNING AND RESEARCH
GEOGRAPHIC INFORMATION DIVISION

IN COOPERATION WITH THE

U.S. DEPARTMENT OF TRANSPORTATION
FEDERAL HIGHWAY ADMINISTRATION

AND

MUNICIPAL SERVICES DISTRICT 9-0

MUNICIPAL CODE 55 424

REVISED PER FORM 990 DATED 9-18-12

SCALE

