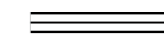
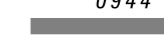

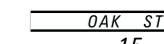

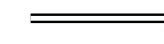

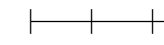

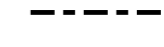
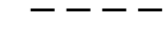
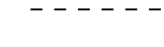





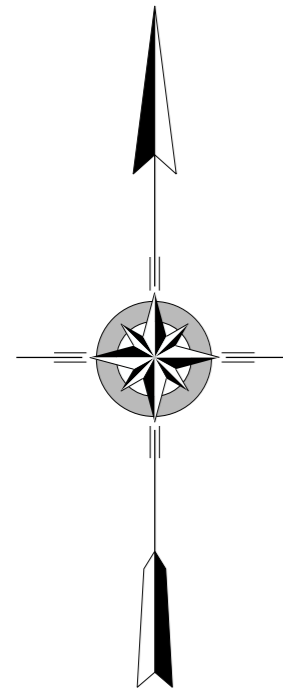


TOTAL MILES  
 Borough Road System 7.54  
 State Highway System 0.61  
 Total 8.15

POPULATION 26  
 (2010 Census)

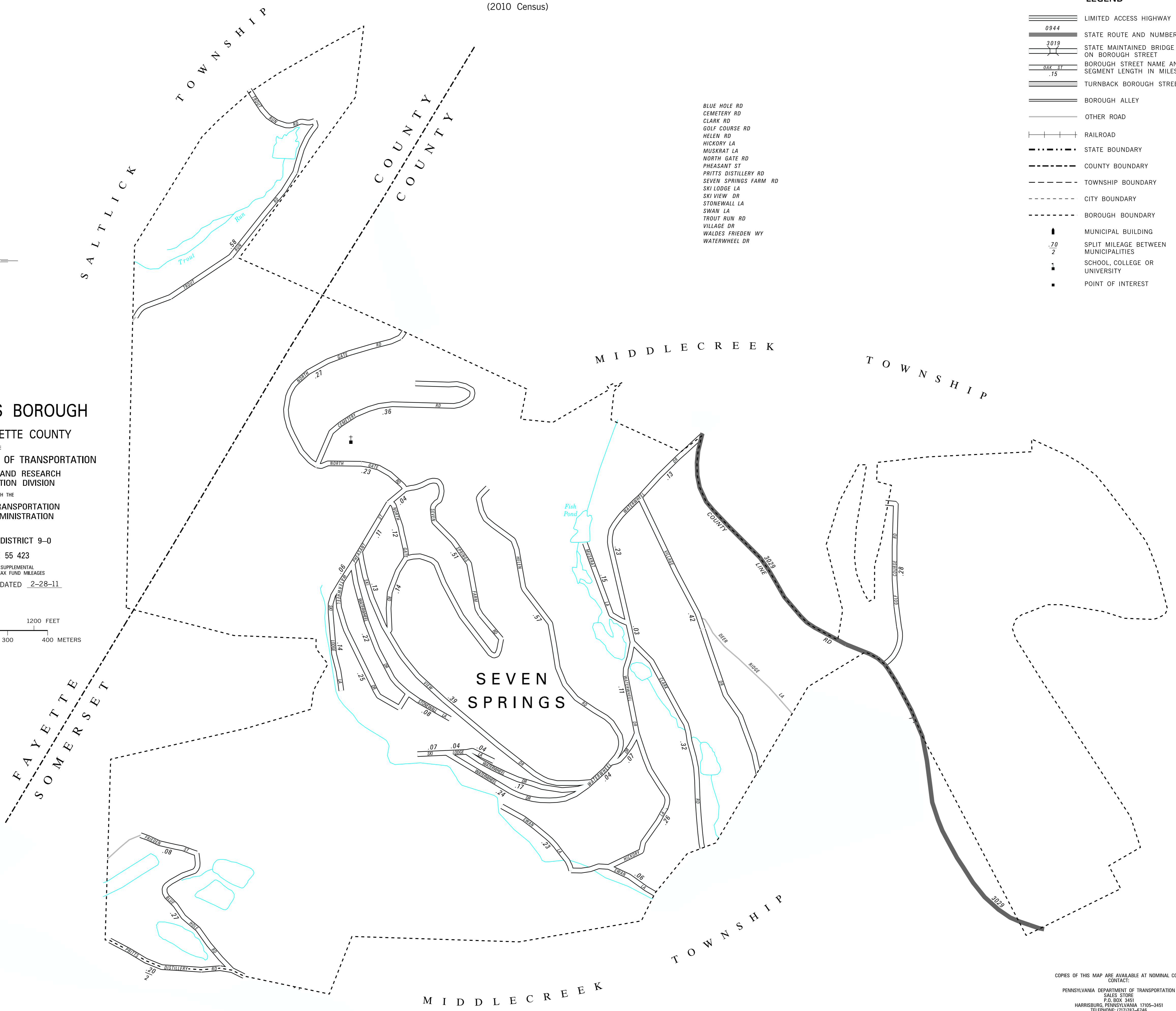
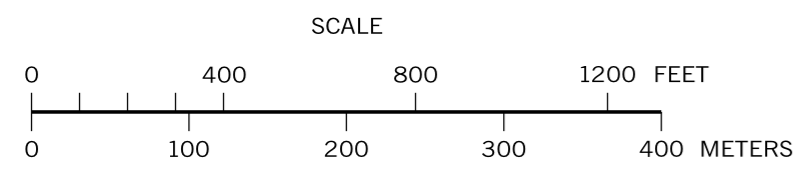
LEGEND

-  LIMITED ACCESS HIGHWAY
-  STATE ROUTE AND NUMBER
-  STATE MAINTAINED BRIDGE ON BOROUGH STREET
-  BOROUGH STREET NAME AND SEGMENT LENGTH IN MILES
-  TURNBACK BOROUGH STREET
-  BOROUGH ALLEY
-  OTHER ROAD
-  RAILROAD
-  STATE BOUNDARY
-  COUNTY BOUNDARY
-  TOWNSHIP BOUNDARY
-  CITY BOUNDARY
-  BOROUGH BOUNDARY
-  MUNICIPAL BUILDING
-  SPLIT MILEAGE BETWEEN MUNICIPALITIES
-  SCHOOL, COLLEGE OR UNIVERSITY
-  POINT OF INTEREST



SEVEN SPRINGS BOROUGH  
 SOMERSET and FAYETTE COUNTY

PREPARED BY THE  
 PENNSYLVANIA DEPARTMENT OF TRANSPORTATION  
 BUREAU OF PLANNING AND RESEARCH  
 GEOGRAPHIC INFORMATION DIVISION  
 IN COOPERATION WITH THE  
 U.S. DEPARTMENT OF TRANSPORTATION  
 FEDERAL HIGHWAY ADMINISTRATION  
 AND  
 MUNICIPAL SERVICES DISTRICT 9-0  
 MUNICIPAL CODE 55 423  
 THIS MAP IS PUBLISHED AS A SUPPLEMENTAL  
 DOCUMENTATION OF LIQUID FUELS TAX FUND MILEAGES  
 REVISED PER FORM 990 DATED 2-28-11



- BLUE HOLE RD
- CEMETERY RD
- CLARK RD
- GOLF COURSE RD
- HELEN RD
- HICKORY LA
- MUSKRAT LA
- NORTH GATE RD
- PHEASANT ST
- PRITTS DISTILLERY RD
- SEVEN SPRINGS FARM RD
- SKI LODGE LA
- SKI VIEW DR
- STONEWALL LA
- SWAN LA
- TROUT RUN RD
- VILLAGE DR
- WALDES FRIEDEN WY
- WATERWHEEL DR