

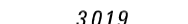

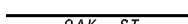
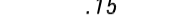










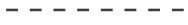


LEGEND

-  LIMITED ACCESS HIGHWAY
-  STATE ROUTE AND NUMBER
-  STATE MAINTAINED BRIDGE ON BOROUGH STREET
-  BOROUGH STREET NAME AND SEGMENT LENGTH IN MILES
-  TURNBACK BOROUGH STREET
-  BOROUGH ALLEY
-  OTHER ROAD
-  RAILROAD
-  STATE BOUNDARY
-  COUNTY BOUNDARY
-  TOWNSHIP BOUNDARY
-  CITY BOUNDARY
-  BOROUGH BOUNDARY
-  MUNICIPAL BUILDING
-  SPLIT MILEAGE BETWEEN MUNICIPALITIES
-  SCHOOL, COLLEGE OR UNIVERSITY
-  POINT OF INTEREST

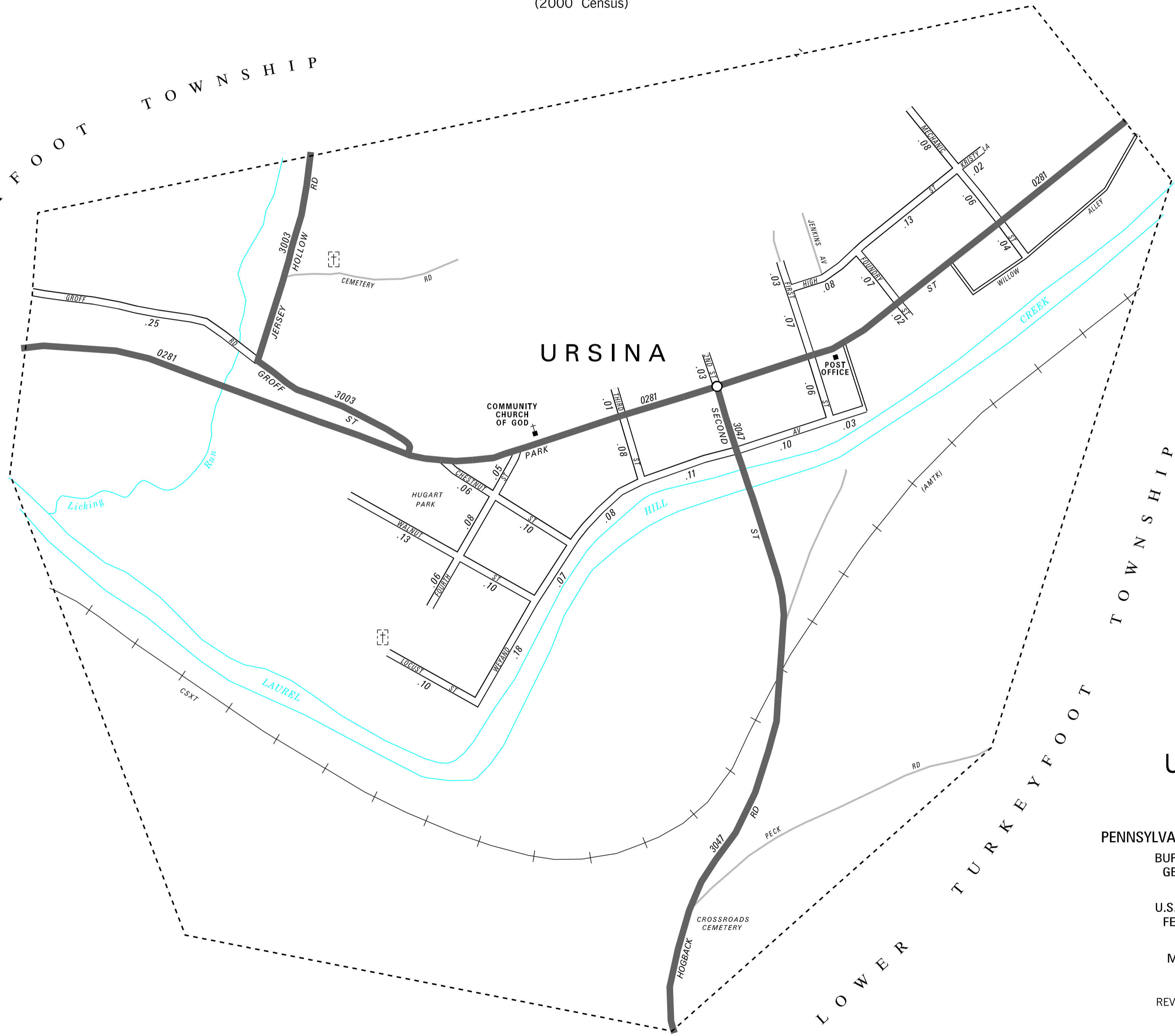
POPULATION 254
(2000 Census)

CHESTNUT ST
FIRST ST
FOUNDRY ST
FOURTH ST
GROFF RD
HIGH ST
KRISTY LA
LOCUST ST
MECHANIC ST
SECOND ST
THIRD ST
WALNUT ST
WATER ST
WEYAND AV

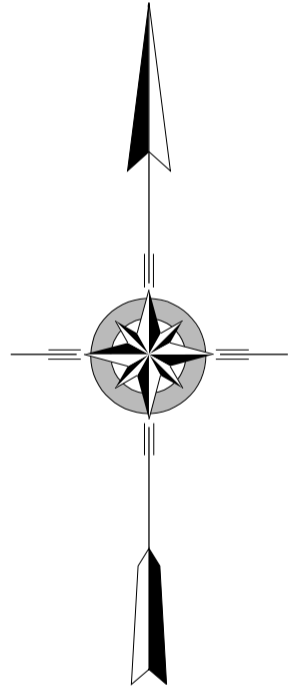
LOWER TURKEYFOOT TOWNSHIP

LOWER TURKEYFOOT TOWNSHIP

URSINA



TOTAL MILES	
Borough Road System	2.28
State Highway System	2.23
Total	4.51



URSINA BOROUGH
SOMERSET COUNTY

PREPARED BY THE
PENNSYLVANIA DEPARTMENT OF TRANSPORTATION
BUREAU OF PLANNING AND RESEARCH
GEOGRAPHIC INFORMATION DIVISION
IN COOPERATION WITH THE
U.S. DEPARTMENT OF TRANSPORTATION
FEDERAL HIGHWAY ADMINISTRATION
AND
MUNICIPAL SERVICES DISTRICT 9-0
MUNICIPAL CODE 55 420
REVISED PER FORM 990 DATED 8-19-09

