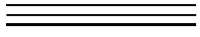

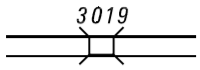
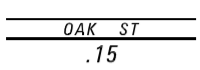








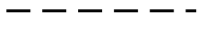






LEGEND

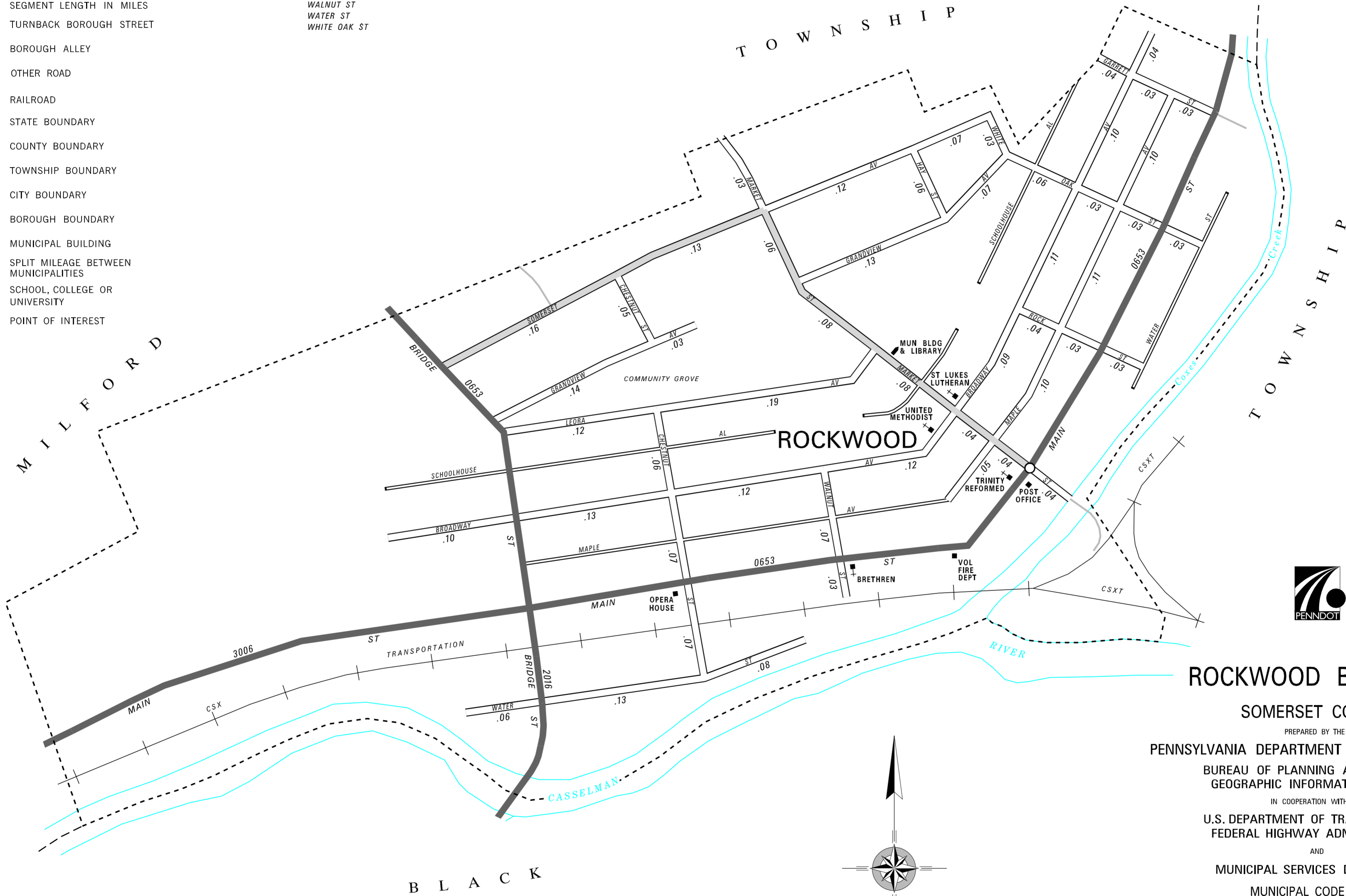
-  LIMITED ACCESS HIGHWAY
-  STATE ROUTE AND NUMBER
-  STATE MAINTAINED BRIDGE ON BOROUGH STREET
-  BOROUGH STREET NAME AND SEGMENT LENGTH IN MILES
-  TURNBACK BOROUGH STREET
-  BOROUGH ALLEY
-  OTHER ROAD
-  RAILROAD
-  STATE BOUNDARY
-  COUNTY BOUNDARY
-  TOWNSHIP BOUNDARY
-  CITY BOUNDARY
-  BOROUGH BOUNDARY
-  MUNICIPAL BUILDING
-  SPLIT MILEAGE BETWEEN MUNICIPALITIES
-  SCHOOL, COLLEGE OR UNIVERSITY
-  POINT OF INTEREST

- BROADWAY AV
- CHESTNUT ST
- GARRETT ST
- GRANDVIEW AV
- HAY ST
- LEORA AV
- MAPLE AV
- MARKET ST
- ROCK ST
- SOMERSET AV
- WALNUT ST
- WATER ST
- WHITE OAK ST

POPULATION 954
(2000 Census)

TOTAL MILES	
Borough Road System	3.76*
State Highway System	1.59
Total	5.35

* Includes ACT 32 Turnback Mileage of 0.59



ROCKWOOD BOROUGH

SOMERSET COUNTY

PREPARED BY THE
PENNSYLVANIA DEPARTMENT OF TRANSPORTATION

BUREAU OF PLANNING AND RESEARCH
GEOGRAPHIC INFORMATION DIVISION

IN COOPERATION WITH THE
U.S. DEPARTMENT OF TRANSPORTATION
FEDERAL HIGHWAY ADMINISTRATION

AND
MUNICIPAL SERVICES DISTRICT 9-0

MUNICIPAL CODE 55 415

REVISED PER FORM 990 DATED 1-14-01

