
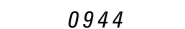

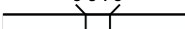

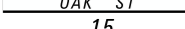













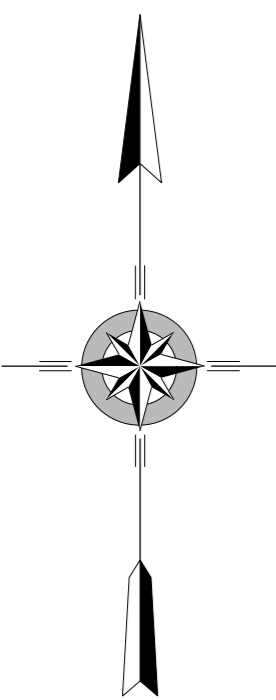
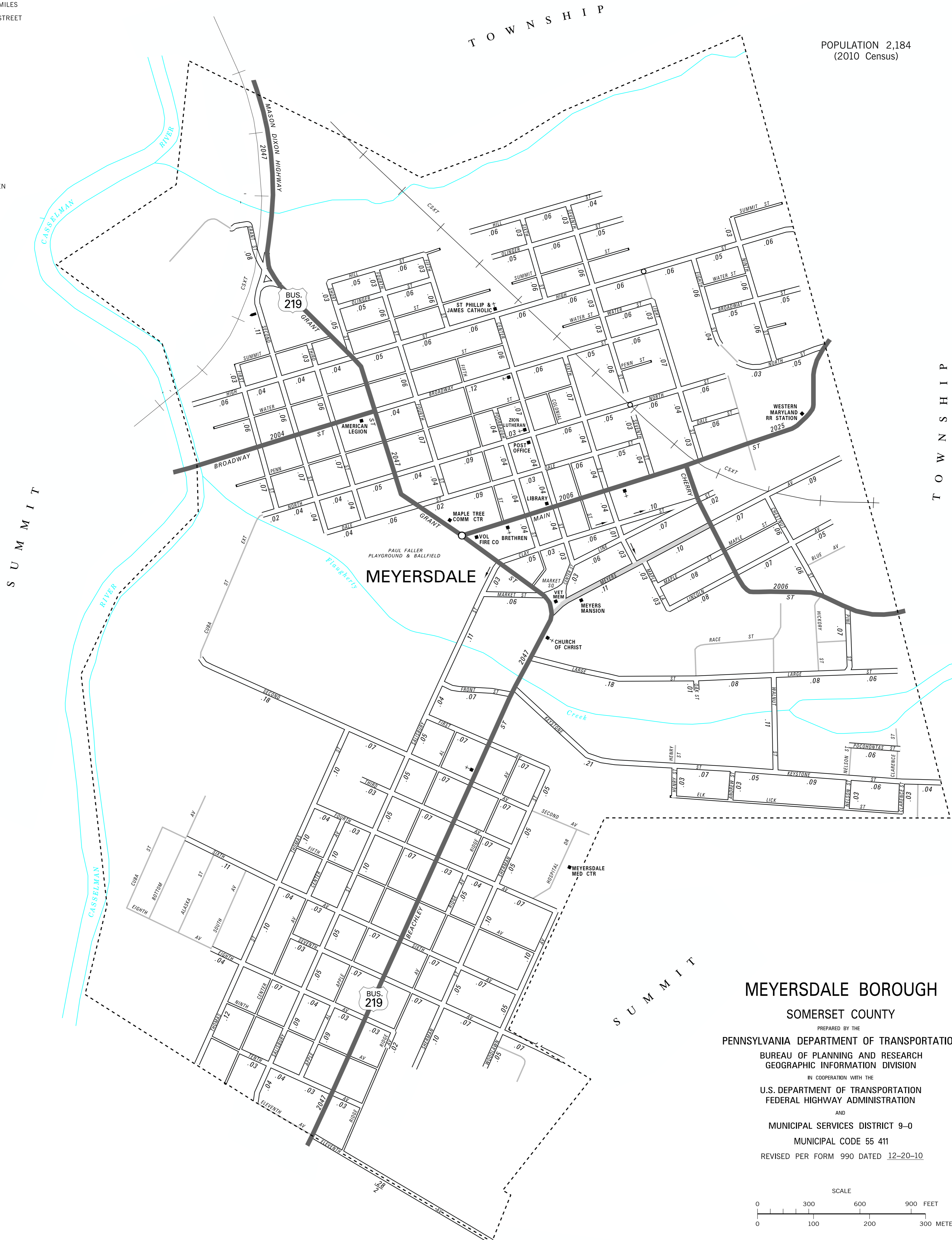
**LEGEND**

-  LIMITED ACCESS HIGHWAY
-  STATE ROUTE AND NUMBER
-  STATE MAINTAINED BRIDGE ON BOROUGH STREET
-  BOROUGH STREET NAME AND SEGMENT LENGTH IN MILES
-  TURNBACK BOROUGH STREET
-  BOROUGH ALLEY
-  OTHER ROAD
-  RAILROAD
-  STATE BOUNDARY
-  COUNTY BOUNDARY
-  TOWNSHIP BOUNDARY
-  CITY BOUNDARY
-  BOROUGH BOUNDARY
-  MUNICIPAL BUILDING
-  SPLIT MILEAGE BETWEEN MUNICIPALITIES
-  SCHOOL, COLLEGE OR UNIVERSITY
-  POINT OF INTEREST

TOTAL MILES	
Borough Road System	12.15*
State Highway System	2.37
Total	14.52

\* Includes ACT 32 Turnback Mileage of .21

POPULATION 2,184  
(2010 Census)



- ANDREW ST
- APPLE AV
- BROADWAY ST
- CENTER AV
- CENTER ST
- CHESTNUT ST
- CLARENCE ST
- CLAY ST
- DALE ST
- EAST KLICK ST
- EIGHTH AV
- EIGHTH ST
- FIFTH ST
- FIRST AV
- FIRST ST
- FOURTH AV
- FOURTH ST
- FRONT ST
- GRANT ST
- HENRY ST
- HIGH ST
- HILL ST
- KEYSTONE ST
- LARGE ST
- LIGHT ST
- LINCOLN AV
- LINE ST
- MAPLE LA
- MAPLE ST
- MARKET ST
- MEYERS AV
- NELSON ST
- NINTH ST
- NORTH ST
- OAK ST
- OLINGER ST
- PINE ST
- POCOHONTAS ST
- POORBAUGH ST
- RIDGE AV
- SALISBURY ST
- SECOND AV
- SECOND ST
- SEVENTH AV
- SEVENTH ST
- SHERMAN ST
- SHORT ST
- SIXTH AV
- SIXTH ST
- TENTH AV
- THIRD AV
- THIRD ST
- THOMAS ST
- WALNUT ST
- WATER ST
- WOODLAWN AV

**MEYERSDALE BOROUGH**  
SOMERSET COUNTY  
PREPARED BY THE  
PENNSYLVANIA DEPARTMENT OF TRANSPORTATION  
BUREAU OF PLANNING AND RESEARCH  
GEOGRAPHIC INFORMATION DIVISION  
IN COOPERATION WITH THE  
U.S. DEPARTMENT OF TRANSPORTATION  
FEDERAL HIGHWAY ADMINISTRATION  
AND  
MUNICIPAL SERVICES DISTRICT 9-0  
MUNICIPAL CODE 55 411  
REVISED PER FORM 990 DATED 12-20-10

