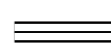



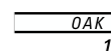




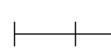



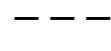
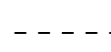


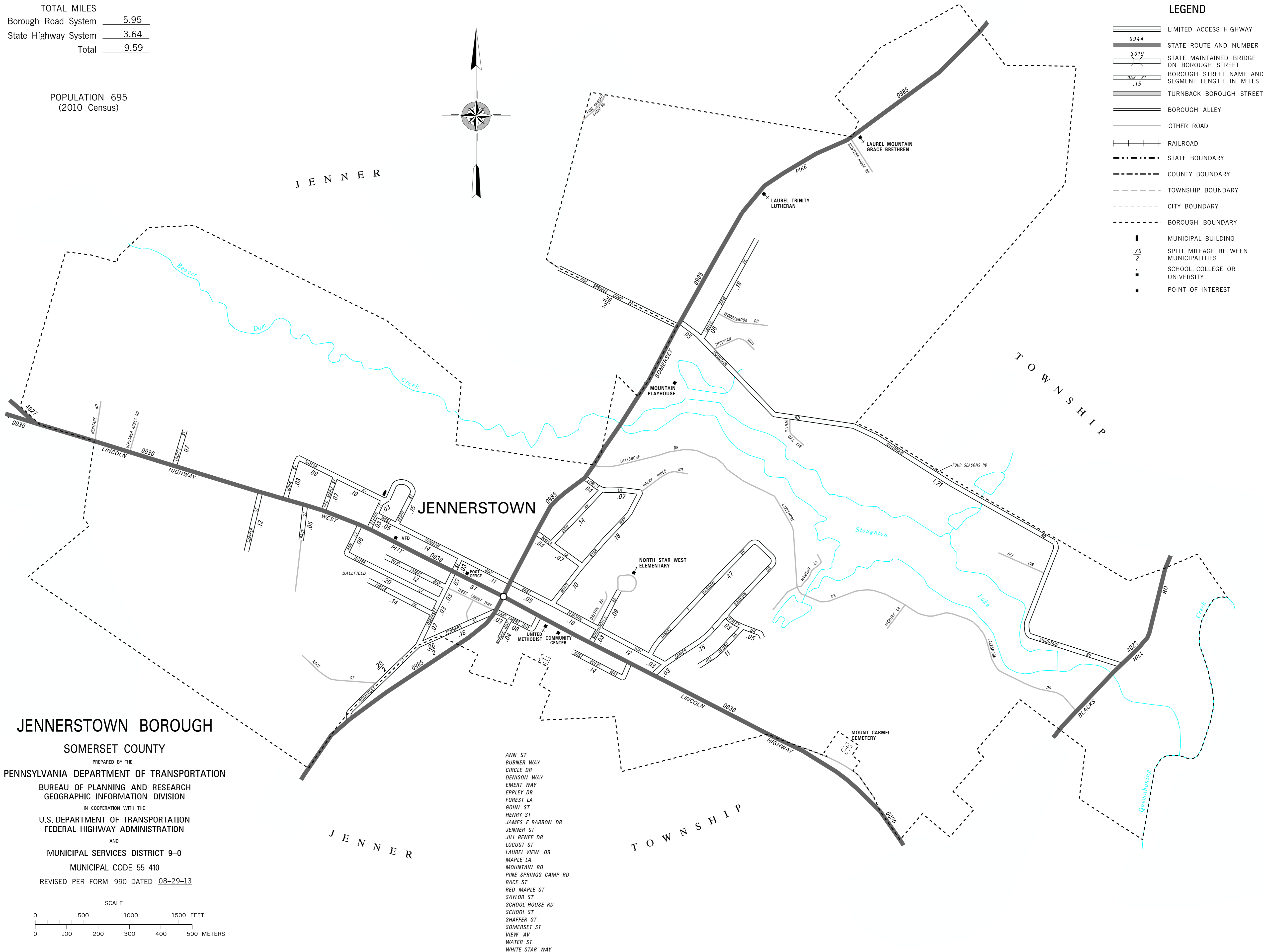
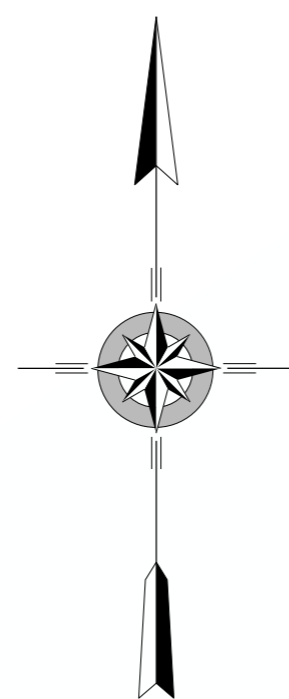


TOTAL MILES
 Borough Road System 5.95
 State Highway System 3.64
 Total 9.59

POPULATION 695
 (2010 Census)

LEGEND

-  LIMITED ACCESS HIGHWAY
-  STATE ROUTE AND NUMBER
-  STATE MAINTAINED BRIDGE ON BOROUGH STREET
-  BOROUGH STREET NAME AND SEGMENT LENGTH IN MILES
-  TURNBACK BOROUGH STREET
-  BOROUGH ALLEY
-  OTHER ROAD
-  RAILROAD
-  STATE BOUNDARY
-  COUNTY BOUNDARY
-  TOWNSHIP BOUNDARY
-  CITY BOUNDARY
-  BOROUGH BOUNDARY
-  MUNICIPAL BUILDING
-  SPLIT MILEAGE BETWEEN MUNICIPALITIES
-  SCHOOL, COLLEGE OR UNIVERSITY
-  POINT OF INTEREST



ANN ST
 BUBNER WAY
 CIRCLE DR
 DENISON WAY
 EMERT WAY
 EPPLEY DR
 FOREST LA
 GOHN ST
 HENRY ST
 JAMES F BARRON DR
 JENNER ST
 JILL RENEE DR
 LOCUST ST
 LAUREL VIEW DR
 MAPLE LA
 MOUNTAIN RD
 PINE SPRINGS CAMP RD
 RACE ST
 RED MAPLE ST
 SAYLOR ST
 SCHOOL HOUSE RD
 SCHOOL ST
 SHAFFER ST
 SOMERSET ST
 VIEW AV
 WATER ST
 WHITE STAR WAY

JENNERSTOWN BOROUGH
 SOMERSET COUNTY

PREPARED BY THE
 PENNSYLVANIA DEPARTMENT OF TRANSPORTATION
 BUREAU OF PLANNING AND RESEARCH
 GEOGRAPHIC INFORMATION DIVISION
 IN COOPERATION WITH THE
 U.S. DEPARTMENT OF TRANSPORTATION
 FEDERAL HIGHWAY ADMINISTRATION
 AND
 MUNICIPAL SERVICES DISTRICT 9-0
 MUNICIPAL CODE 55 410
 REVISED PER FORM 990 DATED 08-29-13

