

POPULATION 779
(2000 Census)

TOTAL MILES
Borough Road System 4.32
State Highway System 2.50
Total 6.82

QUEMAHONING

TOWNSHIP

QUEMAHONING



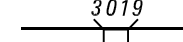
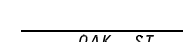








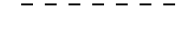


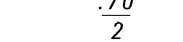
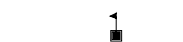
HOOVERSVILLE

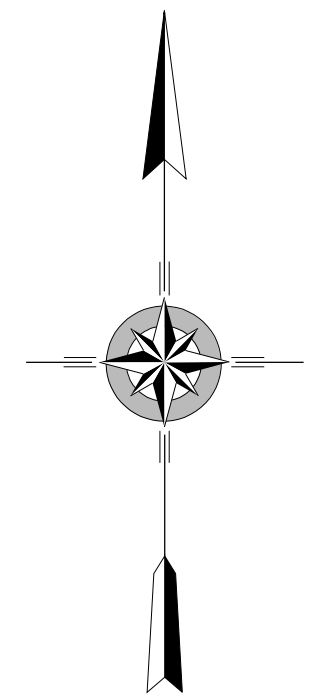
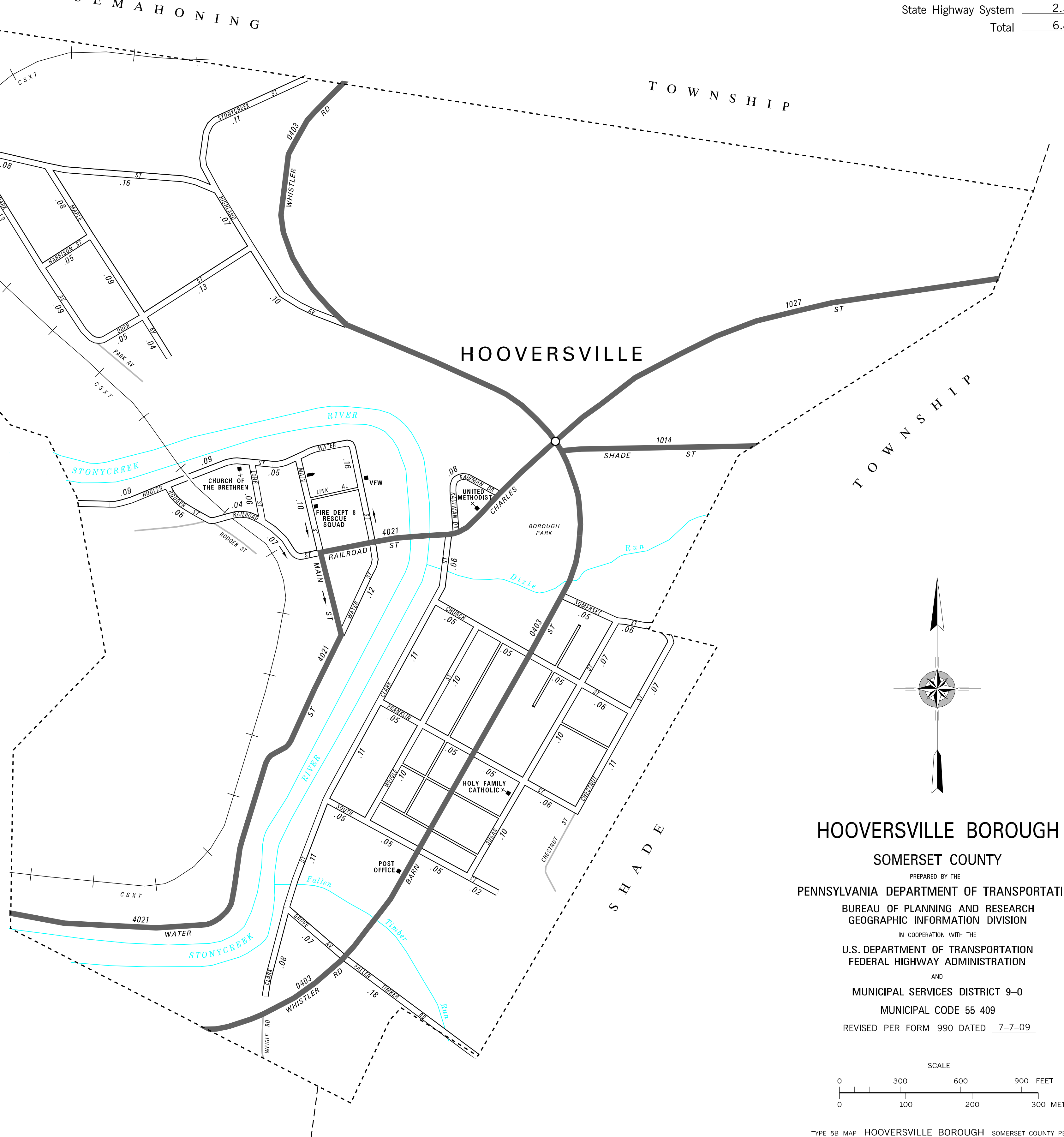
TOWNSHIP

CHESTNUT ST
CHURCH ST
CLARK ST
FALLEN TIMBER RD
FRANKLIN ST
GROVE AV
HARRISON ST
HIGHLAND AV
HOOVER ST
KAUFMAN DR
LOHR ST
MAIN ST
MAPLE AV
MEYERS ST
OBER ST
PARK AV
RAILROAD ST
RODGER ST
SOMERSET ST
SOUTH ST
STONYCREEK ST
SUGAR ST
WATER ST
WEIGLE ST

TOWNSHIP

LEGEND

-  LIMITED ACCESS HIGHWAY
-  STATE ROUTE AND NUMBER
-  STATE MAINTAINED BRIDGE ON BOROUGH STREET
-  BOROUGH STREET NAME AND SEGMENT LENGTH IN MILES
-  TURNBACK BOROUGH STREET
-  BOROUGH ALLEY
-  OTHER ROAD
-  RAILROAD
-  STATE BOUNDARY
-  COUNTY BOUNDARY
-  TOWNSHIP BOUNDARY
-  CITY BOUNDARY
-  BOROUGH BOUNDARY
-  MUNICIPAL BUILDING
-  SPLIT MILEAGE BETWEEN MUNICIPALITIES
-  SCHOOL, COLLEGE OR UNIVERSITY
-  POINT OF INTEREST



HOOVERSVILLE BOROUGH

SOMERSET COUNTY

PREPARED BY THE
PENNSYLVANIA DEPARTMENT OF TRANSPORTATION

BUREAU OF PLANNING AND RESEARCH
GEOGRAPHIC INFORMATION DIVISION

IN COOPERATION WITH THE
U.S. DEPARTMENT OF TRANSPORTATION
FEDERAL HIGHWAY ADMINISTRATION

AND
MUNICIPAL SERVICES DISTRICT 9-0

MUNICIPAL CODE 55 409

REVISED PER FORM 990 DATED 7-7-09

