
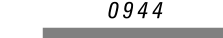
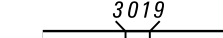







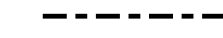
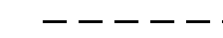
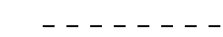






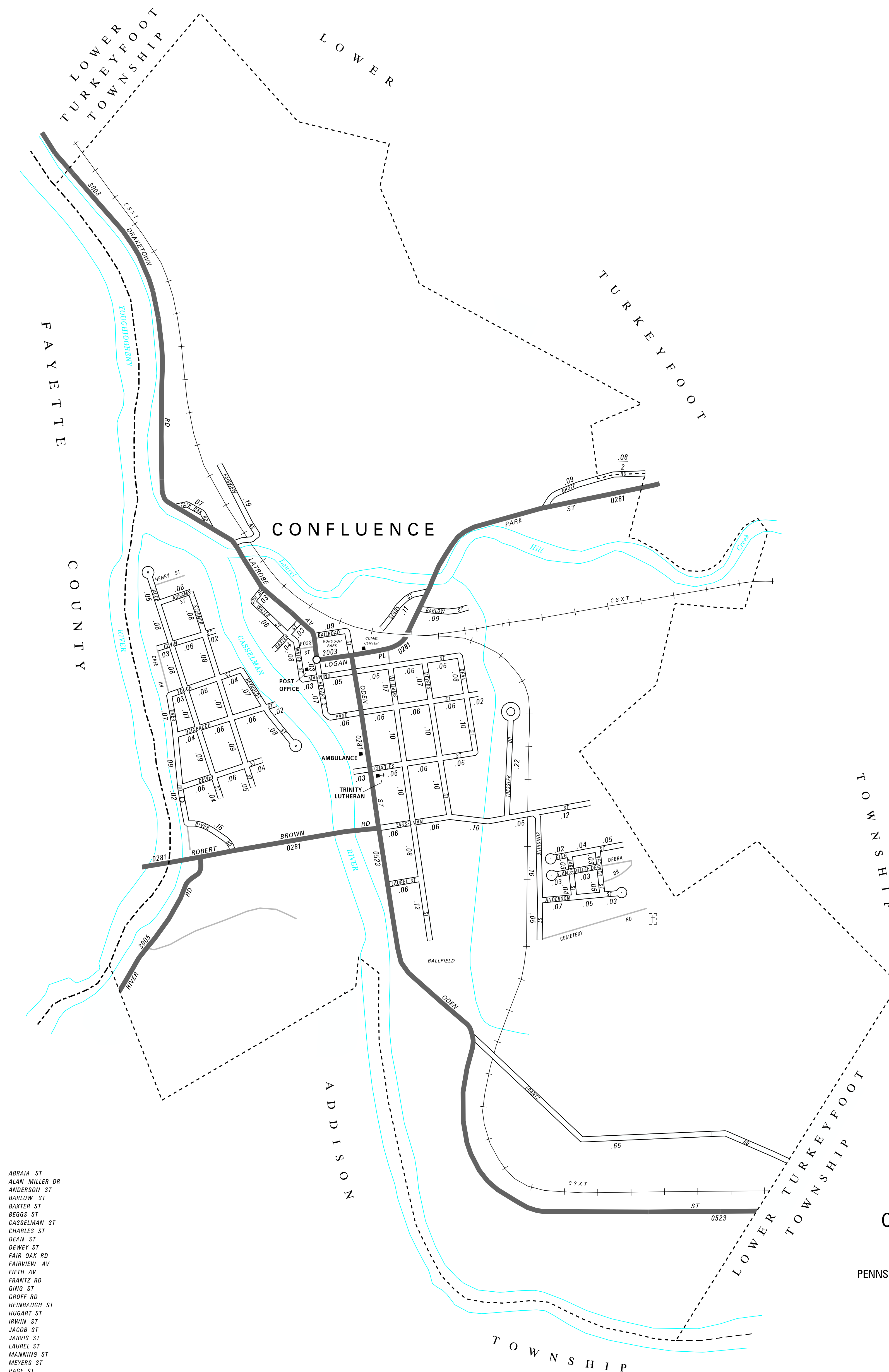
TOTAL MILES  
 Borough Road System 6.65  
 State Highway System 3.29  
 Total 9.94

POPULATION 780  
 (2010 Census)

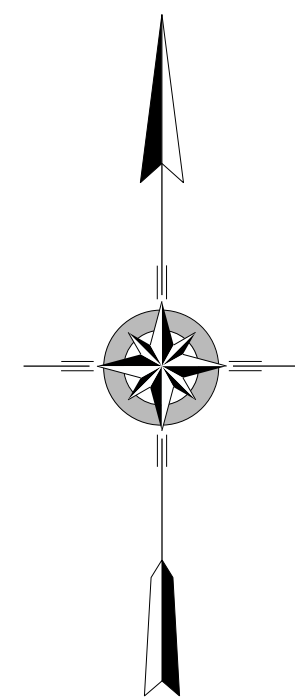
LEGEND

-  LIMITED ACCESS HIGHWAY
-  STATE ROUTE AND NUMBER
-  STATE MAINTAINED BRIDGE ON BOROUGH STREET
-  BOROUGH STREET NAME AND SEGMENT LENGTH IN MILES
-  TURNBACK BOROUGH STREET
-  BOROUGH ALLEY
-  OTHER ROAD
-  RAILROAD
-  STATE BOUNDARY
-  COUNTY BOUNDARY
-  TOWNSHIP BOUNDARY
-  CITY BOUNDARY
-  BOROUGH BOUNDARY
-  MUNICIPAL BUILDING
-  SPLIT MILEAGE BETWEEN MUNICIPALITIES
-  SCHOOL, COLLEGE OR UNIVERSITY
-  POINT OF INTEREST

\* Includes ACT 32 Turnback Mileage of 0.16



- ABRAM ST
- ALAN MILLER DR
- ANDERSON ST
- BARLOW ST
- BAXTER ST
- BEGGS ST
- CASSELMAN ST
- CHARLES ST
- DEAN ST
- DEWEY ST
- FAIR OAK RD
- FAIRVIEW AV
- FIFTH AV
- FRANTZ RD
- GING ST
- GROFF RD
- HEINBAUGH ST
- HUGART ST
- IRWIN ST
- JACOB ST
- JARVIS ST
- LAUREL ST
- MARVING ST
- MEYERS ST
- PAGE ST
- RAILROAD ST
- RECKNER ST
- REYNOLDS ST
- RIVER RD
- STERNER ST
- SUNSHINE ST
- TRESSLER DR
- WILLIAMS ST
- YOUGH ST



CONFLUENCE BOROUGH

SOMERSET COUNTY

PREPARED BY THE  
 PENNSYLVANIA DEPARTMENT OF TRANSPORTATION

BUREAU OF PLANNING AND RESEARCH  
 GEOGRAPHIC INFORMATION DIVISION

IN COOPERATION WITH THE

U.S. DEPARTMENT OF TRANSPORTATION  
 FEDERAL HIGHWAY ADMINISTRATION

AND

MUNICIPAL SERVICES DISTRICT 9-0

MUNICIPAL CODE 55 407

REVISED PER FORM 990 DATED 5-5-16

SCALE

