
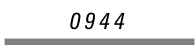
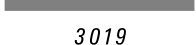

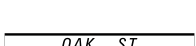
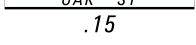









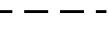
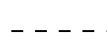
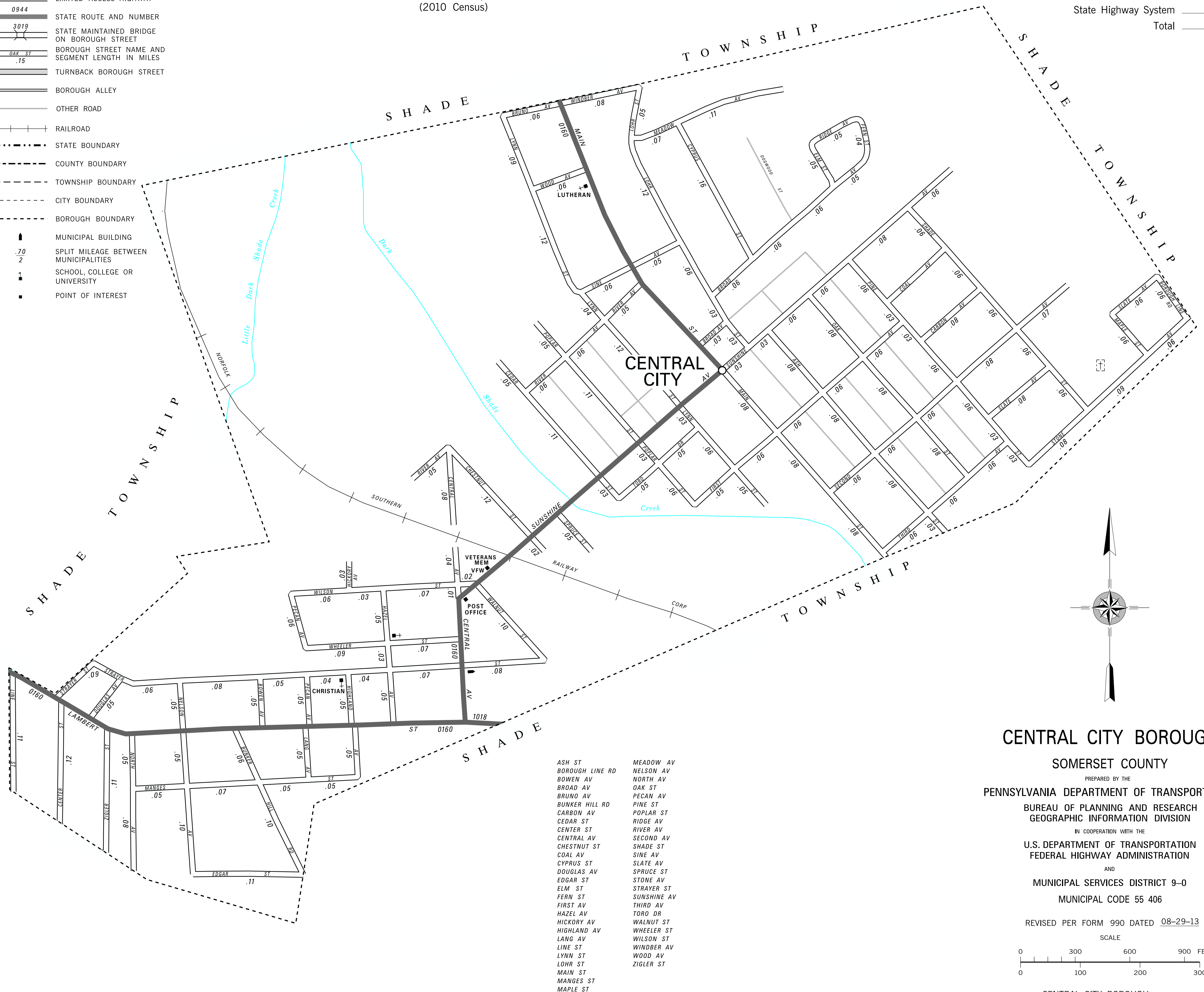


LEGEND

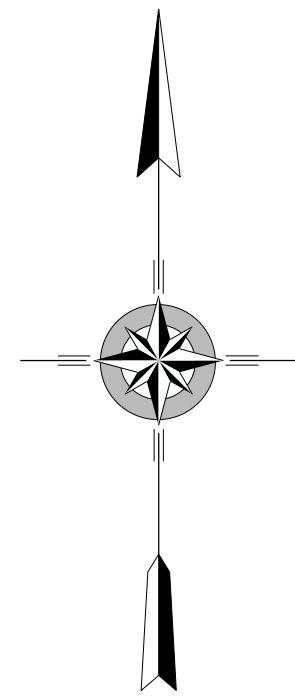
-  LIMITED ACCESS HIGHWAY
-  STATE ROUTE AND NUMBER
-  STATE MAINTAINED BRIDGE ON BOROUGH STREET
-  BOROUGH STREET NAME AND SEGMENT LENGTH IN MILES
-  TURNBACK BOROUGH STREET
-  BOROUGH ALLEY
-  OTHER ROAD
-  RAILROAD
-  STATE BOUNDARY
-  COUNTY BOUNDARY
-  TOWNSHIP BOUNDARY
-  CITY BOUNDARY
-  BOROUGH BOUNDARY
-  MUNICIPAL BUILDING
-  SPLIT MILEAGE BETWEEN MUNICIPALITIES
-  SCHOOL, COLLEGE OR UNIVERSITY
-  POINT OF INTEREST

POPULATION 1,124
(2010 Census)

TOTAL MILES	
Borough Road System	8.62
State Highway System	1.34
Total	9.96



- ASH ST
- BOROUGH LINE RD
- BOWEN AV
- BROAD AV
- BRUNO AV
- BUNKER HILL RD
- CARBON AV
- CEDAR ST
- CENTER ST
- CENTRAL AV
- CHESTNUT ST
- COAL AV
- CYPRUS ST
- DOUGLAS AV
- EDGAR ST
- ELM ST
- FERN ST
- FIRST AV
- HAZEL AV
- HICKORY AV
- HIGHLAND AV
- LANG AV
- LINE ST
- LYNN ST
- LOHR ST
- MAIN ST
- MANGES ST
- MAPLE ST
- MEADOW AV
- NELSON AV
- NORTH AV
- OAK ST
- PECAN AV
- PINE ST
- POPLAR ST
- RIDGE AV
- RIVER AV
- SECOND AV
- SHADE ST
- SINE AV
- SLATE AV
- SPRUCE ST
- STONE AV
- STRAYER ST
- SUNSHINE AV
- THIRD AV
- TORO DR
- WALNUT ST
- WHEELER ST
- WILSON ST
- WOOD AV
- ZIGLER ST



CENTRAL CITY BOROUGH
SOMERSET COUNTY

PREPARED BY THE
PENNSYLVANIA DEPARTMENT OF TRANSPORTATION
BUREAU OF PLANNING AND RESEARCH
GEOGRAPHIC INFORMATION DIVISION
IN COOPERATION WITH THE
U.S. DEPARTMENT OF TRANSPORTATION
FEDERAL HIGHWAY ADMINISTRATION
AND
MUNICIPAL SERVICES DISTRICT 9-0
MUNICIPAL CODE 55 406

