
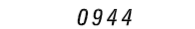

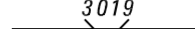
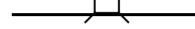

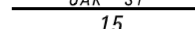










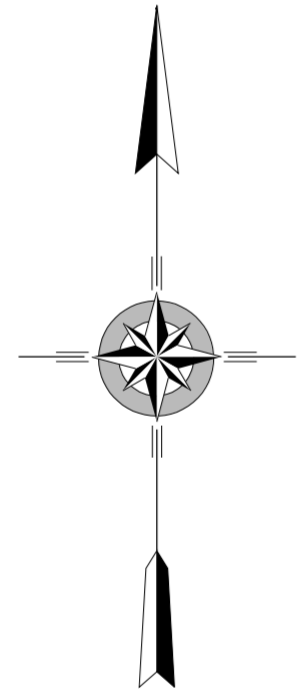
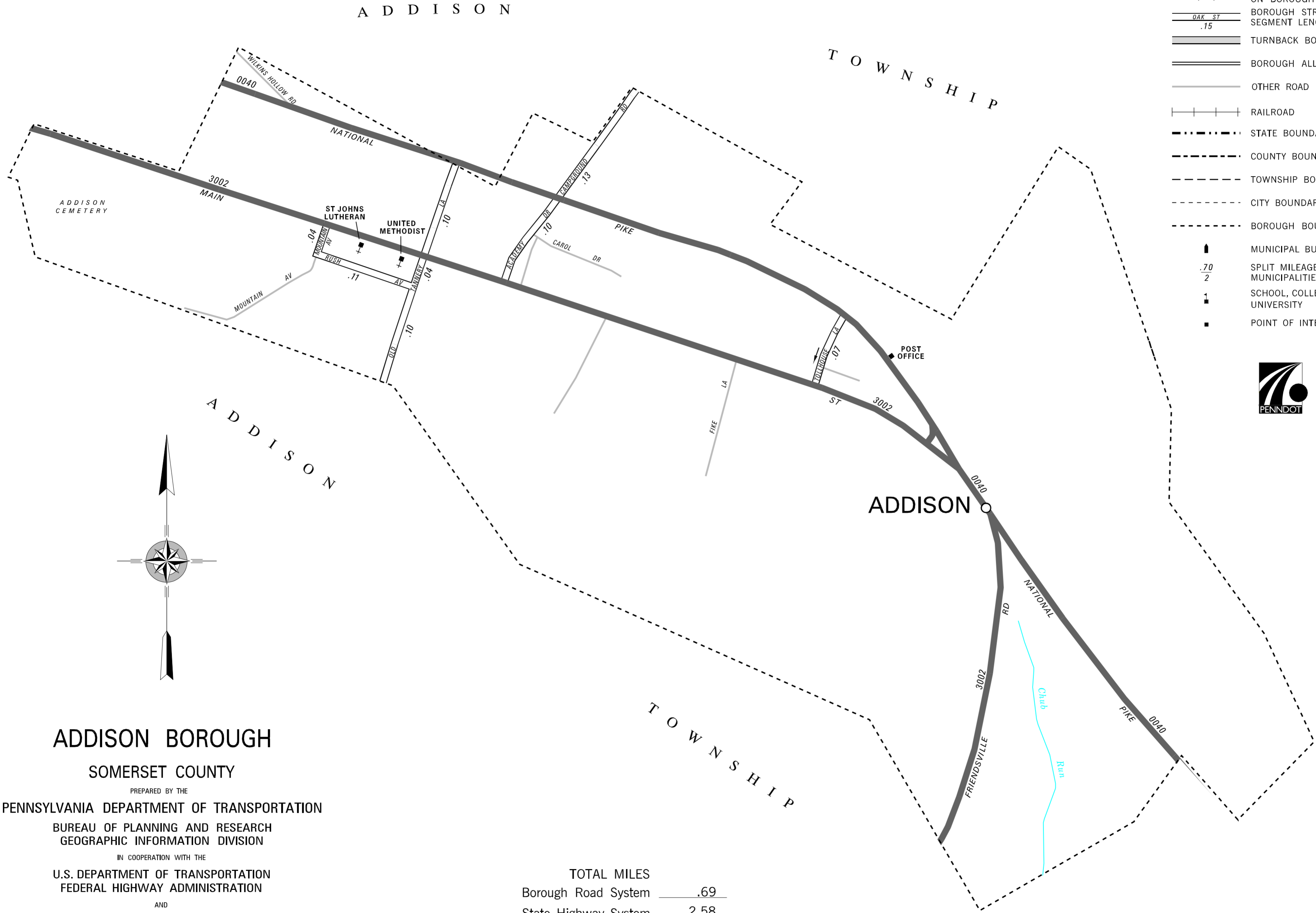


ACADEMY DR  
 CAMPGROUND RD  
 MOUNTAIN AV  
 OLD TANNERY LA  
 RUSH AV  
 TOLLHOUSE LA

POPULATION 214  
 (2000 Census)

**LEGEND**

-  LIMITED ACCESS HIGHWAY
-  0944 STATE ROUTE AND NUMBER
-  3019 STATE MAINTAINED BRIDGE ON BOROUGH STREET
-  OAK ST .15 BOROUGH STREET NAME AND SEGMENT LENGTH IN MILES
-  0040 TURNBACK BOROUGH STREET
-  BOROUGH ALLEY
-  OTHER ROAD
-  RAILROAD
-  STATE BOUNDARY
-  COUNTY BOUNDARY
-  TOWNSHIP BOUNDARY
-  CITY BOUNDARY
-  BOROUGH BOUNDARY
-  MUNICIPAL BUILDING
-  .70/2 SPLIT MILEAGE BETWEEN MUNICIPALITIES
-  SCHOOL, COLLEGE OR UNIVERSITY
-  POINT OF INTEREST



**ADDISON BOROUGH**  
 SOMERSET COUNTY

PREPARED BY THE  
**PENNSYLVANIA DEPARTMENT OF TRANSPORTATION**  
 BUREAU OF PLANNING AND RESEARCH  
 GEOGRAPHIC INFORMATION DIVISION  
 IN COOPERATION WITH THE  
 U.S. DEPARTMENT OF TRANSPORTATION  
 FEDERAL HIGHWAY ADMINISTRATION  
 AND  
 MUNICIPAL SERVICES DISTRICT 9-0  
 MUNICIPAL CODE 55 401  
 REVISED PER FORM 990 DATED 01-05-96

TOTAL MILES	
Borough Road System	<u>.69</u>
State Highway System	<u>2.58</u>
Total	<u>3.27</u>

