


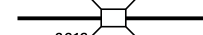
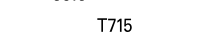










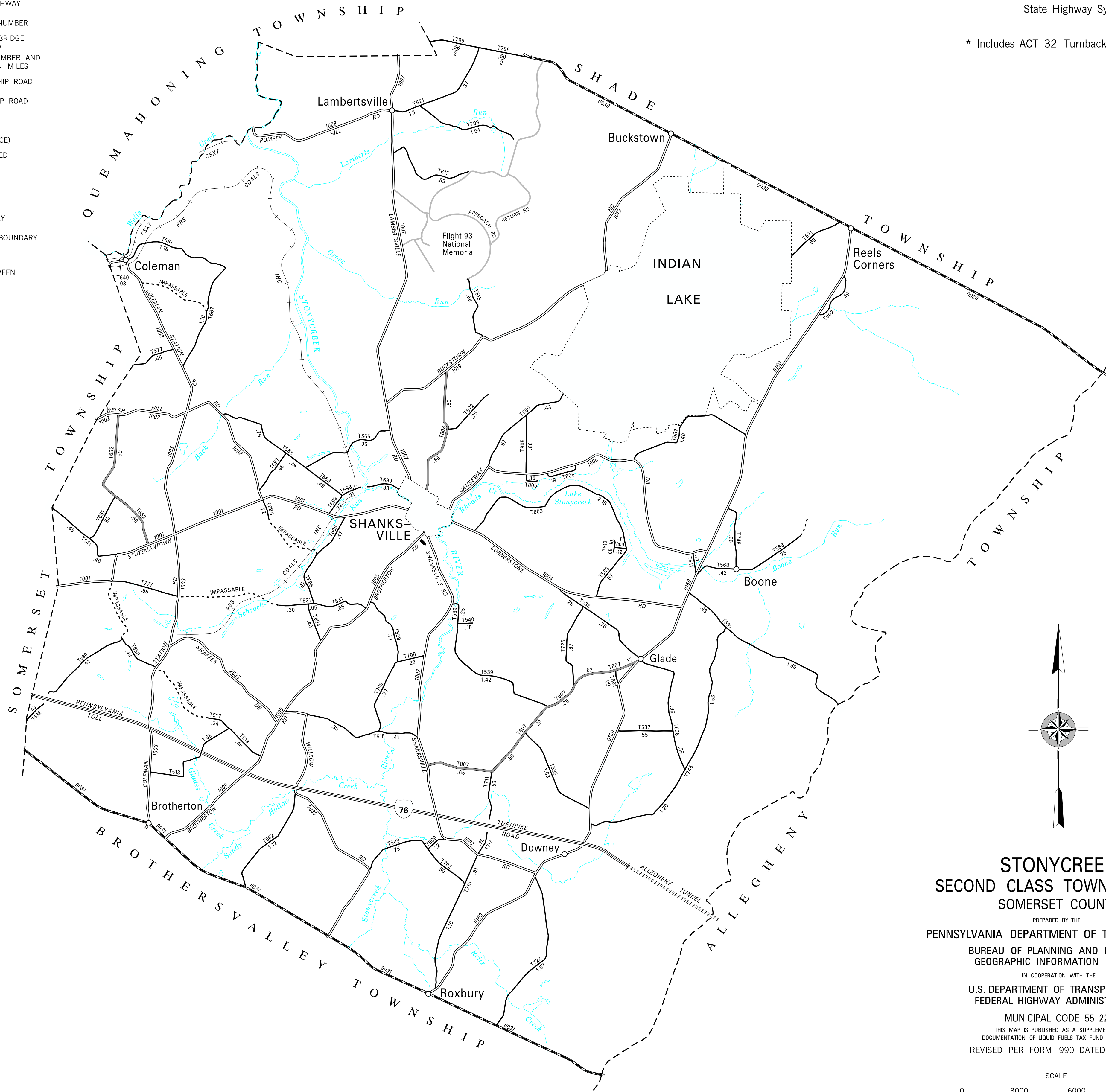


LEGEND

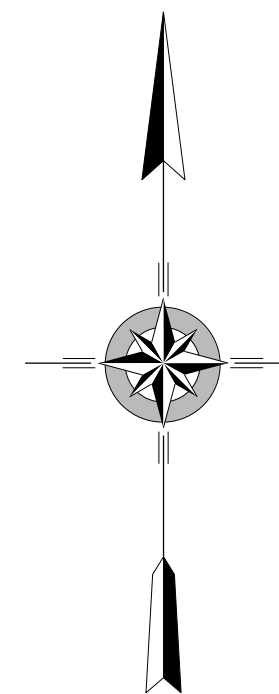
-  LIMITED ACCESS HIGHWAY
-  STATE ROUTE AND NUMBER
-  STATE MAINTAINED BRIDGE ON TOWNSHIP ROAD
-  TOWNSHIP ROAD, NUMBER AND SEGMENT LENGTH IN MILES
-  IMPASSABLE TOWNSHIP ROAD
-  TURNBACK TOWNSHIP ROAD
-  OTHER ROAD
-  RAILROAD (IN SERVICE)
-  RAILROAD ABANDONED (TRACK RETAINED)
-  STATE BOUNDARY
-  COUNTY BOUNDARY
-  TOWNSHIP BOUNDARY
-  CITY OR BOROUGH BOUNDARY
-  MUNICIPAL BUILDING
-  SPLIT MILEAGE BETWEEN MUNICIPALITIES

TOTAL MILES	
Township Road System	55.23*
State Highway System	62.31
Total	117.54

* Includes ACT 32 Turnback Mileage of 5.33



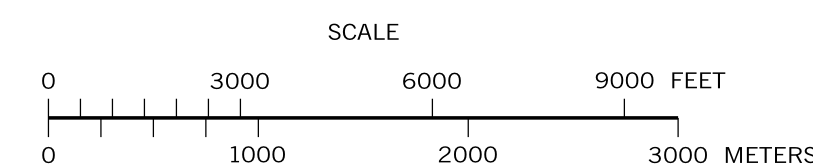
- 509 SWAMP HOLLOW RD
- 513 HORSE TRACK RD
- 515 YONAI RD
- 517 SWADY HOLLOW RD
- 529 STULLY RD
- 530 NORTH DOMINION DR
- 531 SAND ROCK RD
- 532 SOUTH DOMINION DR
- 533 STONYBROOK RD
- 535 INGRUND MOUNTAIN RD
- 536 VANYO RD
- 537 BEAR RUN RD
- 538 SULFER RUN RD
- 539 BALTZER BRIDGE RD
- 540 WOODBRIDGE RD
- 541 SHEEP RIDGE RD
- 542 LAKE SHORTCUT RD
- 563 GOBLERS NOB RD
- 565 COVERED BRIDGE RD
- 567 CHERRY LANE RD
- 568 BOONE RD
- 569 SPRINGDALE RD
- 571 INDIAN DR
- 572 WINDY HOLLOW RD
- 577 OAK HILL DR
- 581 COLEMAN RD
- 613 SKYLINE RD
- 615 STURTZ RD
- 621 CEMETERY RD
- 640 REFFNER RD
- 650 CAMBRIA RD
- 651 SAWMILL RUN RD
- 652 ROSS RD
- 662 RINGLER RD
- 667 GREENBRIAR RD
- 694 REIMAN RD
- 695 TRENT RD
- 696 WEICLE RD
- 697 FIECTOWN RD
- 698 OLD STATE BRIDGE RD
- 699 RIVER BANK RD
- 700 PEACEFUL VALLEY RD
- 702 MEADOW RD
- 708 STAUFFER RD
- 710 ROXBURY RD
- 711 NORTH PIKE VIEW RD
- 712 SOUTH PIKE VIEW RD
- 722 SHIPLETOWN RD
- 726 PINEY RUN RD
- 746 BIG ROCK RD
- 748 SUGAR TREE RD
- 777 RACE TRACK RD
- 799 OLD LINCOLN HWY
- 801 GLADE RD
- 802 CHILDERS LA
- 803 LAKE SHORE RD
- 805 SUNSET RD
- 806 SIDING RD
- 807 KUMEL RD
- 808 BRIDGE ST
- 809 LAKE VIEW DR
- 810 MOUNTAIN VISTA DR



**STONYCREEK
SECOND CLASS TOWNSHIP MAP
SOMERSET COUNTY**

PREPARED BY THE
PENNSYLVANIA DEPARTMENT OF TRANSPORTATION
BUREAU OF PLANNING AND RESEARCH
GEOGRAPHIC INFORMATION DIVISION
IN COOPERATION WITH THE
U.S. DEPARTMENT OF TRANSPORTATION
FEDERAL HIGHWAY ADMINISTRATION

MUNICIPAL CODE 55 223
THIS MAP IS PUBLISHED AS A SUPPLEMENTAL
DOCUMENTATION OF LIQUID FUELS TAX FUND MILEAGES
REVISED PER FORM 990 DATED 11-23-21



COPIES OF THIS MAP ARE AVAILABLE AT NOMINAL COST
CONTACT:
PENNSYLVANIA DEPARTMENT OF TRANSPORTATION
SALES STORE
P.O. BOX 3451
HARRISBURG, PENNSYLVANIA 17105-3451
TELEPHONE: (717)767-6746