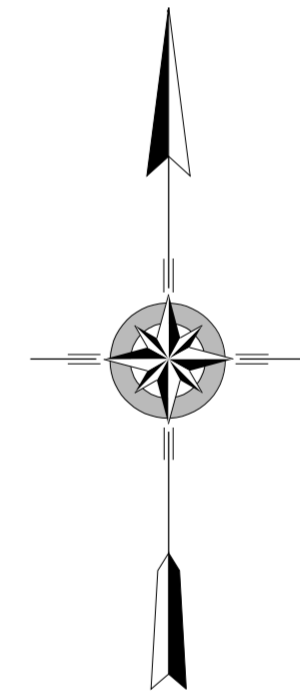
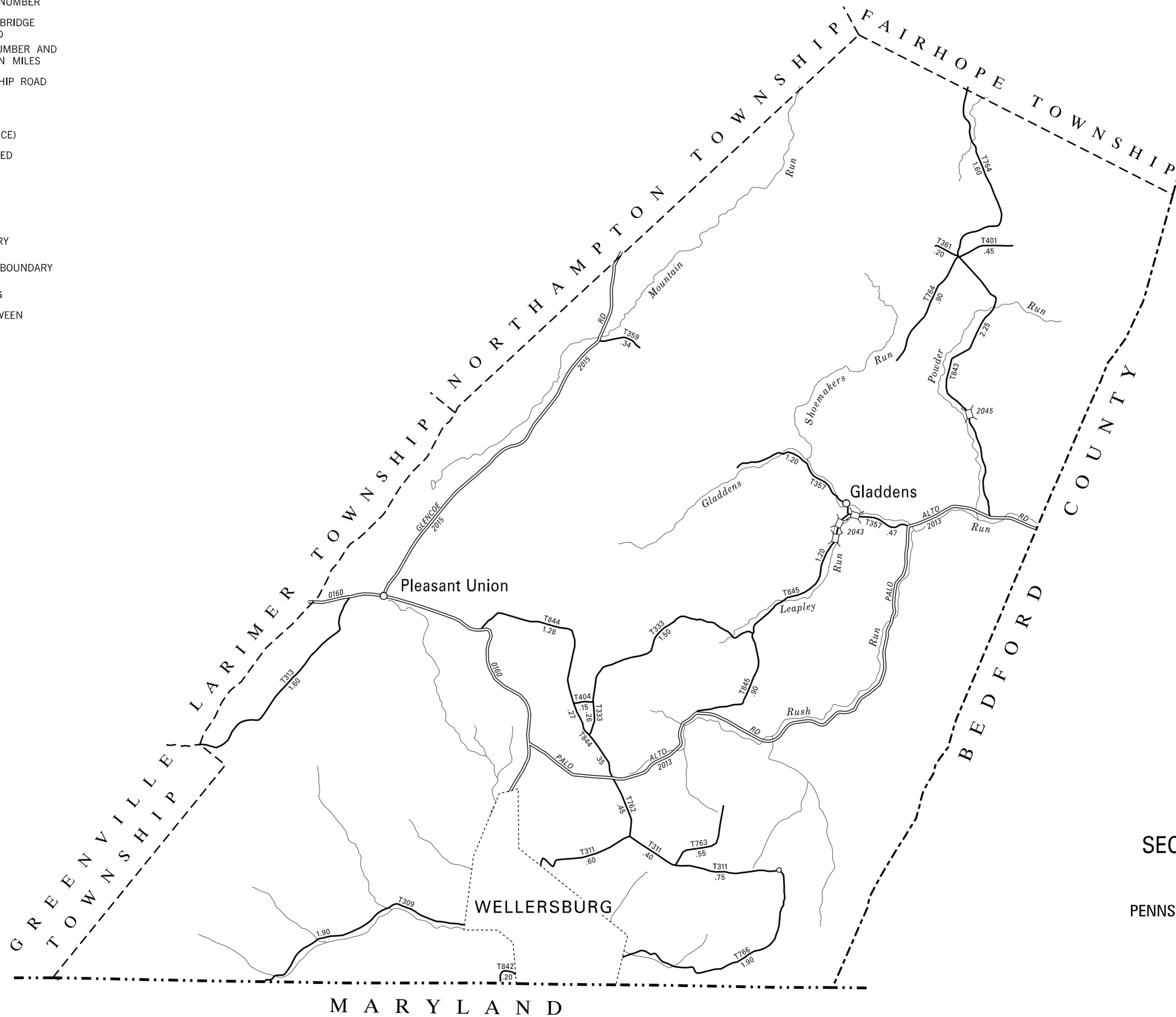


**LEGEND**

- LIMITED ACCESS HIGHWAY
- STATE ROUTE AND NUMBER
- STATE MAINTAINED BRIDGE ON TOWNSHIP ROAD
- TOWNSHIP ROAD, NUMBER AND SEGMENT LENGTH IN MILES
- IMPASSABLE TOWNSHIP ROAD
- OTHER ROAD
- RAILROAD (IN SERVICE)
- RAILROAD ABANDONED (TRACK RETAINED)
- STATE BOUNDARY
- COUNTY BOUNDARY
- TOWNSHIP BOUNDARY
- CITY OR BOROUGH BOUNDARY
- MUNICIPAL BUILDING
- SPLIT MILEAGE BETWEEN MUNICIPALITIES

TOTAL MILES	
Township Road System	21.67*
State Highway System	11.22
Total	32.89

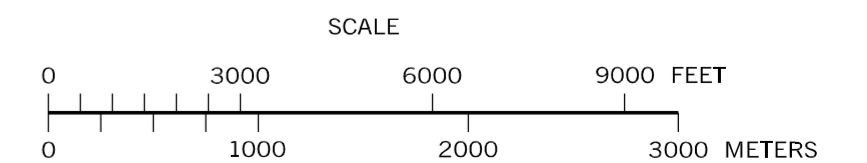
\* Includes ACT 32 Turnback Mileage of 6.72



**SOUTHAMPTON  
SECOND CLASS TOWNSHIP MAP  
SOMERSET COUNTY**

PREPARED BY THE  
**PENNSYLVANIA DEPARTMENT OF TRANSPORTATION**  
BUREAU OF PLANNING AND RESEARCH  
GEOGRAPHIC INFORMATION DIVISION  
IN COOPERATION WITH THE  
U.S. DEPARTMENT OF TRANSPORTATION  
FEDERAL HIGHWAY ADMINISTRATION  
MUNICIPAL CODE 55 222

REVISED PER FORM 990 DATED 5-15-09



- 309 WEST MINERAL ST
- 311 EAST MINERAL ST
- 313 SHIRLEY'S HOLLOW RD
- 333 WALNUT LA
- 357 KENNELLS MILL RD
- 359 KNOTTS RD
- 361 LOGSDON RD
- 401 COMPS CHURCH RD
- 404 FELTY HILL RD
- 762 LONG LA
- 763 RIZER RD
- 764 RIDGE RD
- 766 STATE LINE RD
- 842 WITT HILL RD
- 843 COMPS RD
- 844 GRANDVIEW DR
- 845 HILL RD