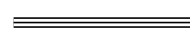
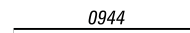
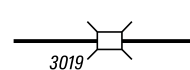
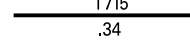




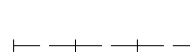




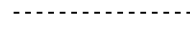

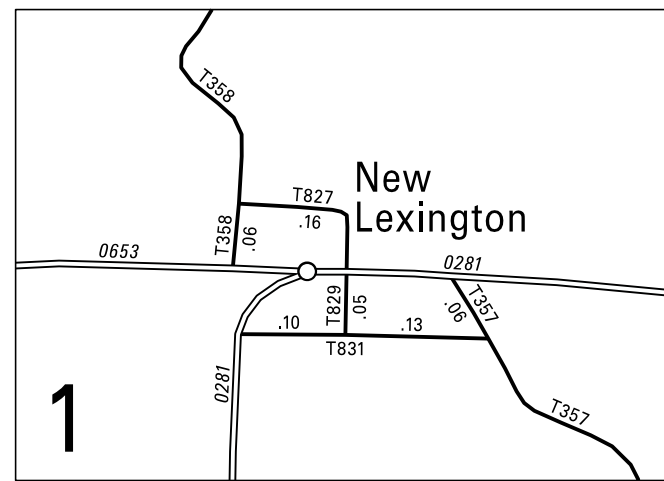


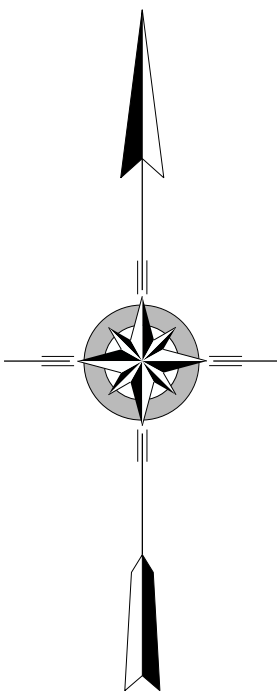
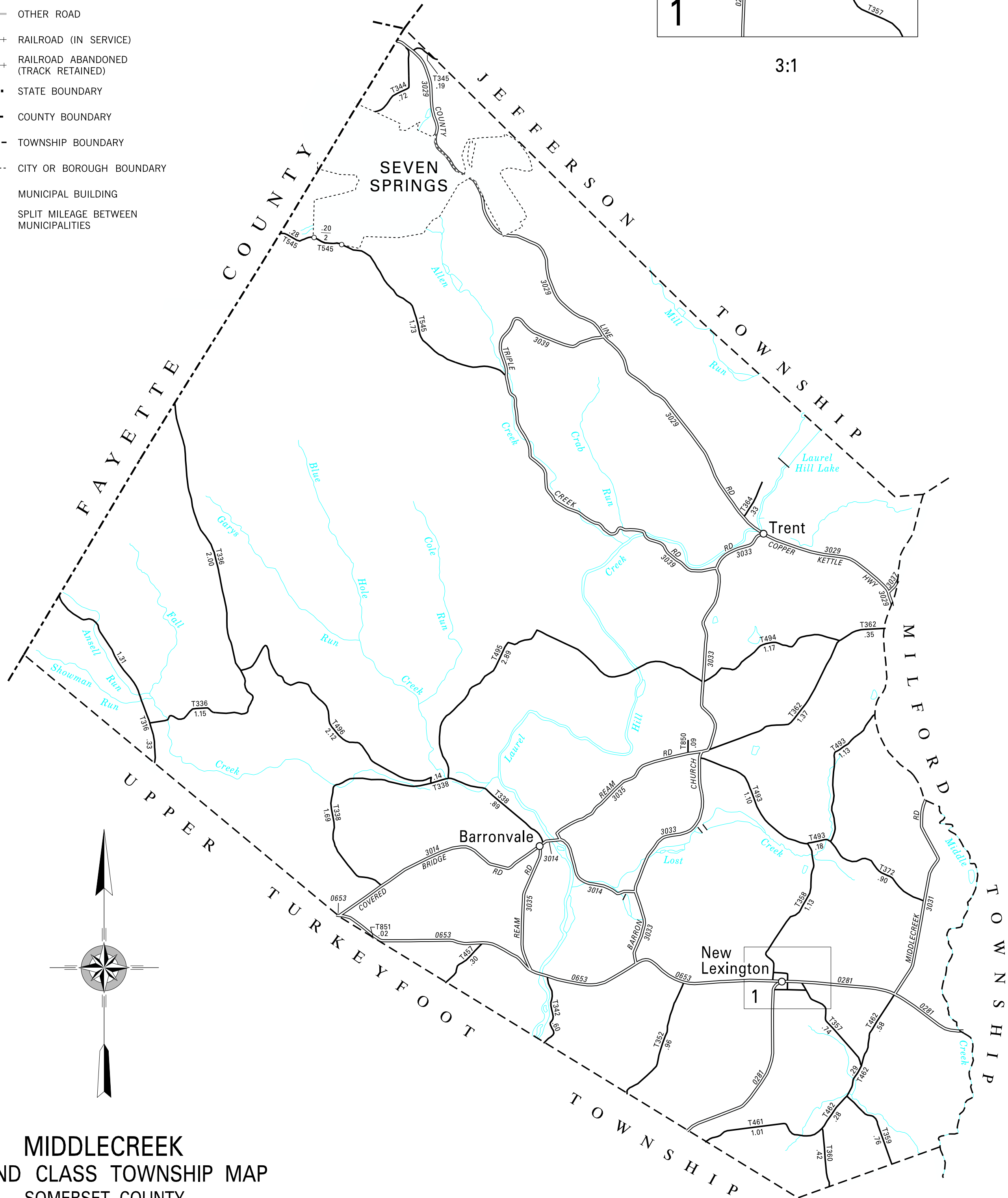
LEGEND

-  LIMITED ACCESS HIGHWAY
-  STATE ROUTE AND NUMBER
-  STATE MAINTAINED BRIDGE ON TOWNSHIP ROAD
-  TOWNSHIP ROAD, NUMBER AND SEGMENT LENGTH IN MILES
-  IMPASSABLE TOWNSHIP ROAD
-  TURNBACK TOWNSHIP ROAD
-  OTHER ROAD
-  RAILROAD (IN SERVICE)
-  RAILROAD ABANDONED (TRACK RETAINED)
-  STATE BOUNDARY
-  COUNTY BOUNDARY
-  TOWNSHIP BOUNDARY
-  CITY OR BOROUGH BOUNDARY
-  MUNICIPAL BUILDING
-  SPLIT MILEAGE BETWEEN MUNICIPALITIES



3:1

- 316 EARL ANSELL RD
- 336 PLETCHER RD
- 338 FALL RUN RD
- 342 MCGUIRE RD
- 344 HENRY RD
- 345 FIRETOWER RD
- 352 HANDWERK RD
- 357 PECK RD
- 358 FRESH RD
- 359 POUND LICK HILL RD
- 360 GLADE RD
- 362 REAM RD
- 364 LAUREL PARK RD
- 457 KING RD
- 461 DUPPSTADT RD
- 462 HATCH HOLLOW RD
- 493 KLINK HOLLOW RD
- 494 LYONS RD
- 495 GARY RD
- 496 GRINDLE RIDGE RD
- 545 PRITTS DISTILLERY RD
- 827 SAYLOR RD
- 829 MABEL RD
- 831 LEXINGTON RD
- 850 CHURCH RD



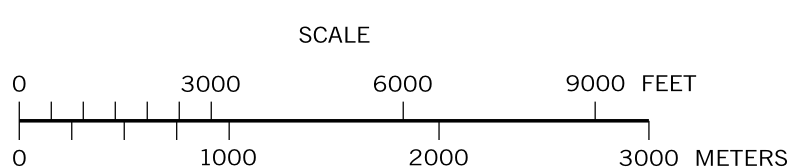
**MIDDLECREEK
SECOND CLASS TOWNSHIP MAP
SOMERSET COUNTY**

PREPARED BY THE
PENNSYLVANIA DEPARTMENT OF TRANSPORTATION
BUREAU OF PLANNING AND RESEARCH
GEOGRAPHIC INFORMATION DIVISION

IN COOPERATION WITH THE
U.S. DEPARTMENT OF TRANSPORTATION
FEDERAL HIGHWAY ADMINISTRATION

MUNICIPAL CODE 55 214

THIS MAP IS PUBLISHED AS A SUPPLEMENTAL
DOCUMENTATION OF LIQUID FUELS TAX FUND MILEAGES
REVISED PER FORM 990 DATED 11-5-10



COPIES OF THIS MAP ARE AVAILABLE AT NOMINAL COST
CONTACT:

PENNSYLVANIA DEPARTMENT OF TRANSPORTATION
SALES STORE
P.O. BOX 3451
HARRISBURG, PENNSYLVANIA 17105-3451
TELEPHONE: (717)787-6746

| | |
|----------------------|-------|
| TOTAL MILES | |
| Township Road System | 29.79 |
| State Highway System | 27.57 |
| Total | 57.36 |

* Includes ACT 32 Turnback Mileage of 0.002