
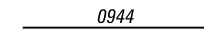
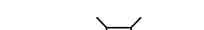












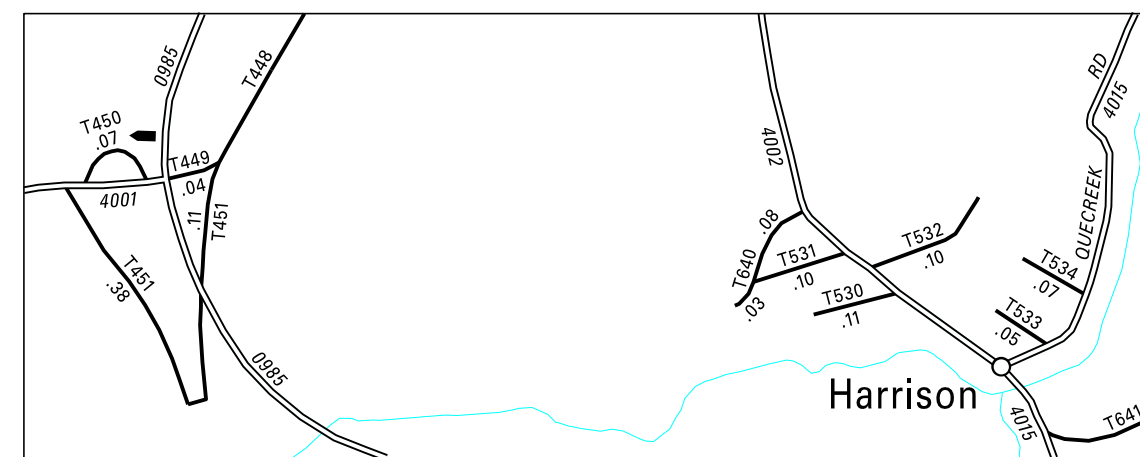
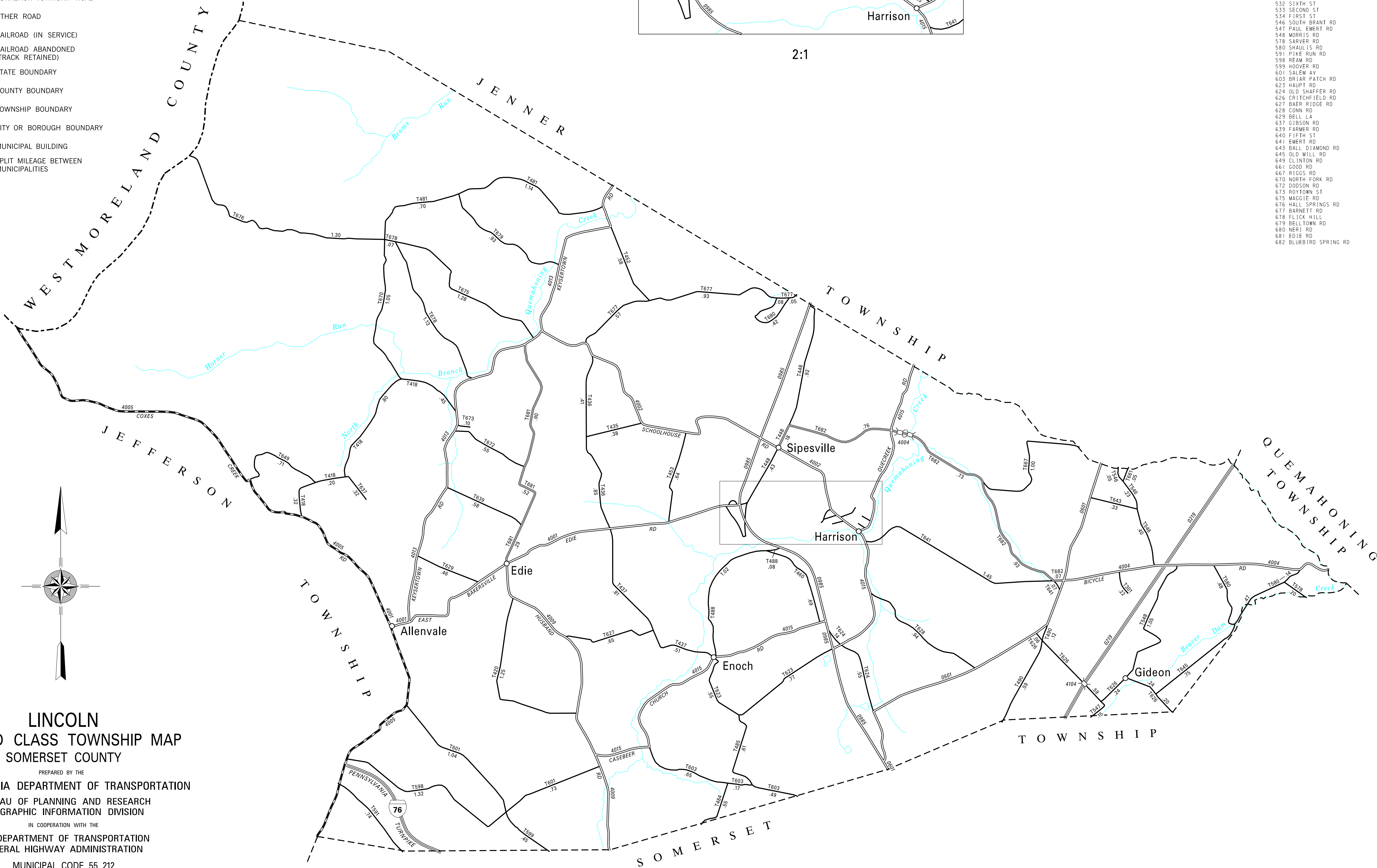


**LEGEND**

-  LIMITED ACCESS HIGHWAY
-  STATE ROUTE AND NUMBER
-  STATE MAINTAINED BRIDGE ON TOWNSHIP ROAD
-  TOWNSHIP ROAD, NUMBER AND SEGMENT LENGTH IN MILES
-  IMPASSABLE TOWNSHIP ROAD
-  TURNBACK TOWNSHIP ROAD
-  OTHER ROAD
-  RAILROAD (IN SERVICE)
-  RAILROAD ABANDONED (TRACK RETAINED)
-  STATE BOUNDARY
-  COUNTY BOUNDARY
-  TOWNSHIP BOUNDARY
-  CITY OR BOROUGH BOUNDARY
-  MUNICIPAL BUILDING
-  SPLIT MILEAGE BETWEEN MUNICIPALITIES



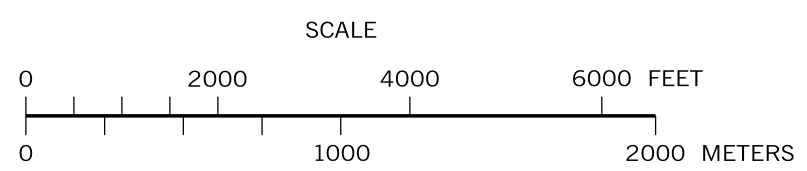
2:1



- 301 KEN LOHR RD
- 418 HORNER RD
- 420 HOFFMAN RD
- 435 SRANK RD
- 436 FLANNERY RD
- 437 FAIDLEY RD
- 448 SIPESVILLE RD
- 449 ACCESS RD
- 450 MUNICIPAL RD
- 451 LINK RD
- 452 YODER RD
- 453 BRENDELE RD
- 460 QUEMAHONING HILL RD
- 481 OLD GARDNER DR
- 484 BLOSSOM VIEW HEIGHTS RD
- 485 JOHNSON RD
- 488 ENOCH RD
- 490 JACOBS RD
- 530 THIRD ST
- 531 FOURTH ST
- 532 SIXTH ST
- 533 SECOND ST
- 534 FIRST ST
- 546 SOUTH BRANT RD
- 547 PAUL EMERT RD
- 548 MORRIS RD
- 578 SARVER RD
- 580 SHAULIS RD
- 591 PIKE RUN RD
- 598 REAM RD
- 599 HOOVER RD
- 601 SALEM AV
- 603 BRIAR PATCH RD
- 623 HAUPT RD
- 624 OLD SHAFFER RD
- 626 CRITCHFIELD RD
- 627 BAER RIDGE RD
- 628 CONN RD
- 629 BELL LA
- 637 GIBSON RD
- 639 FARMER RD
- 640 FIFTH ST
- 641 EMERT RD
- 643 BALL DIAMOND RD
- 645 OLD MILL RD
- 649 CLINTON RD
- 651 GOOD RD
- 667 RIGGS RD
- 670 NORTH FORK RD
- 672 DOSSON RD
- 673 ROYTOWN ST
- 675 MAGGIE RD
- 676 HALL SPRINGS RD
- 677 BARNETT RD
- 678 FLICK HILL
- 679 BELLTOWN RD
- 680 NERI RD
- 681 EDIE RD
- 682 BLUEBIRD SPRING RD

**LINCOLN  
SECOND CLASS TOWNSHIP MAP  
SOMERSET COUNTY**

PREPARED BY THE  
PENNSYLVANIA DEPARTMENT OF TRANSPORTATION  
BUREAU OF PLANNING AND RESEARCH  
GEOGRAPHIC INFORMATION DIVISION  
IN COOPERATION WITH THE  
U.S. DEPARTMENT OF TRANSPORTATION  
FEDERAL HIGHWAY ADMINISTRATION  
MUNICIPAL CODE 55 212  
THIS MAP IS PUBLISHED AS A SUPPLEMENTAL  
DOCUMENTATION OF LIQUID FUELS TAX FUND MILEAGES  
REVISED PER FORM 990 DATED 4-27-11



COPIES OF THIS MAP ARE AVAILABLE AT NOMINAL COST  
CONTACT:  
PENNSYLVANIA DEPARTMENT OF TRANSPORTATION  
SALES STORE  
P.O. BOX 3451  
HARRISBURG, PENNSYLVANIA 17105-3451  
TELEPHONE: (717)787-6746

TOTAL MILES	
Township Road System	47.66*
State Highway System	32.55
Total	80.21

\* Includes ACT 32 Turnback Mileage of 4.38