

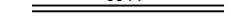

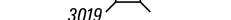











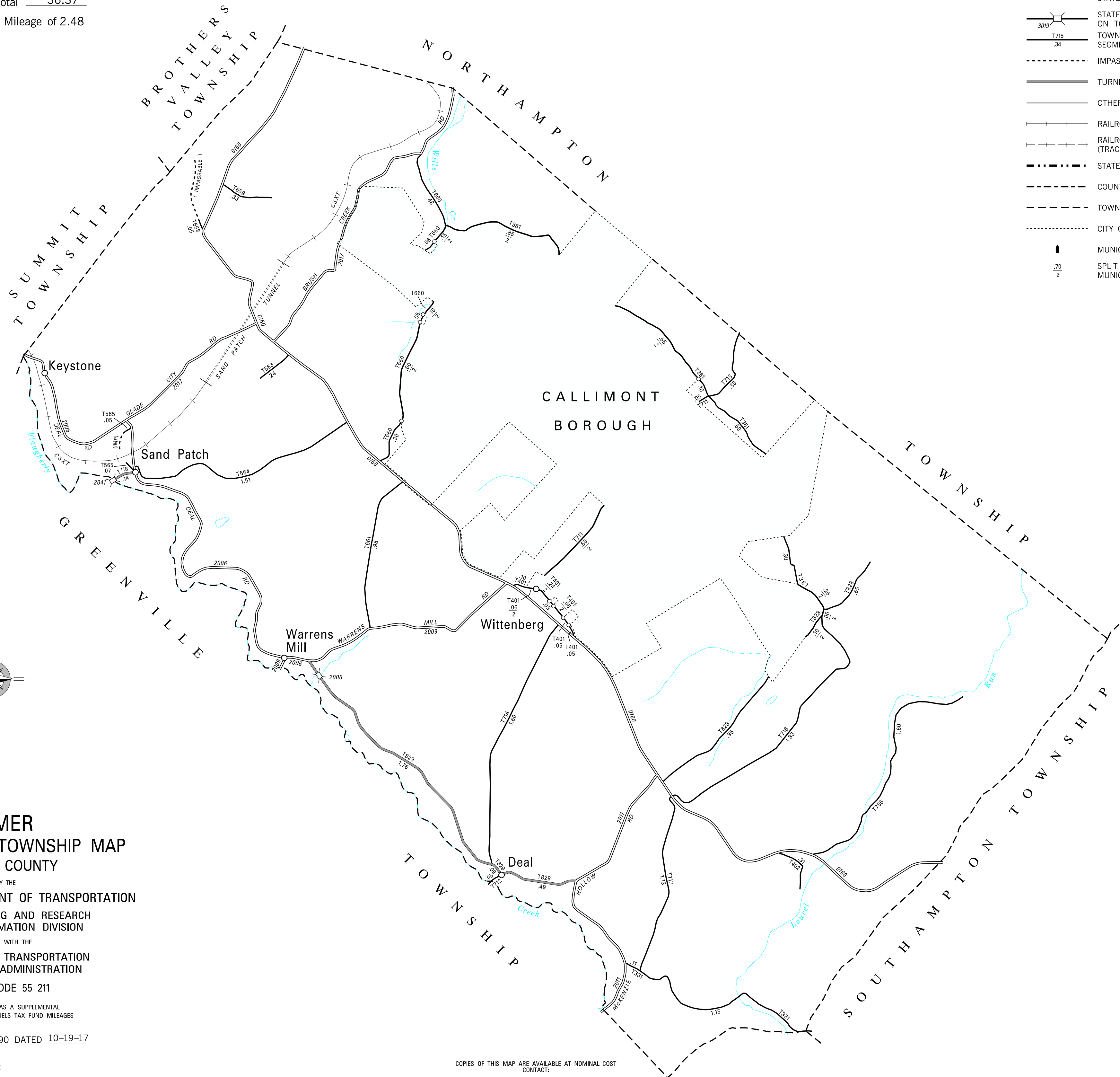


TOTAL MILES
 Township Road System 19.28 *
 State Highway System 17.09
 Total 36.37

* Includes ACT 32 Turnback Mileage of 2.48

LEGEND

-  LIMITED ACCESS HIGHWAY
-  STATE ROUTE AND NUMBER
-  STATE MAINTAINED BRIDGE ON TOWNSHIP ROAD
-  TOWNSHIP ROAD, NUMBER AND SEGMENT LENGTH IN MILES
-  IMPASSABLE TOWNSHIP ROAD
-  TURNBACK TOWNSHIP ROAD
-  OTHER ROAD
-  RAILROAD (IN SERVICE)
-  RAILROAD ABANDONED (TRACK RETAINED)
-  STATE BOUNDARY
-  COUNTY BOUNDARY
-  TOWNSHIP BOUNDARY
-  CITY OR BOROUGH BOUNDARY
-  MUNICIPAL BUILDING
-  SPLIT MILEAGE BETWEEN MUNICIPALITIES

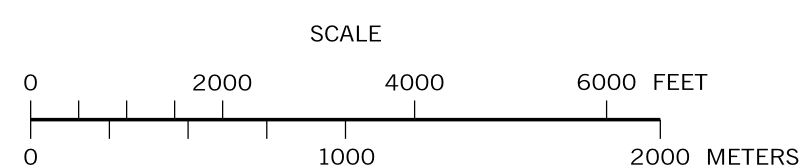


**LARIMER
 SECOND CLASS TOWNSHIP MAP
 SOMERSET COUNTY**

PREPARED BY THE
PENNSYLVANIA DEPARTMENT OF TRANSPORTATION
 BUREAU OF PLANNING AND RESEARCH
 GEOGRAPHIC INFORMATION DIVISION
 IN COOPERATION WITH THE
U.S. DEPARTMENT OF TRANSPORTATION
 FEDERAL HIGHWAY ADMINISTRATION
 MUNICIPAL CODE 55 211

THIS MAP IS PUBLISHED AS A SUPPLEMENTAL
 DOCUMENTATION OF LIQUID FUELS TAX FUND MILEAGES

REVISED PER FORM 990 DATED 10-19-17



COPIES OF THIS MAP ARE AVAILABLE AT NOMINAL COST
 CONTACT:

PENNSYLVANIA DEPARTMENT OF TRANSPORTATION
 SALES STORE
 P.O. BOX 3451
 HARRISBURG, PENNSYLVANIA 17105-3451
 TELEPHONE: (717)787-6746

- 331 SHIRLEYS HOLLOW RD
- 361 GAMELAND RD
- 401 OLD WITTENBERG RD
- 402 PORTER RD
- 563 HARDWOOD LA
- 564 HERSH RD
- 565 RAILROAD LA
- 658 BAUGHMAN RD
- 659 JACOBS PL
- 660 WITT RD
- 661 HERSHBERGER RD
- 711 MILWAUKEE RD
- 712 OLD DEAL RD
- 713 COUNTY BRIDGE RD
- 714 OAK RIDGE DR
- 716 BITTNER RD
- 717 CHURCH LA
- 718 MILLER RUN RD
- 756 PASO FINO RD
- 828 WHITE OAK HOLLOW RD
- 829 DEAL RD