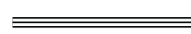

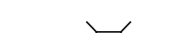
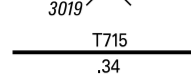











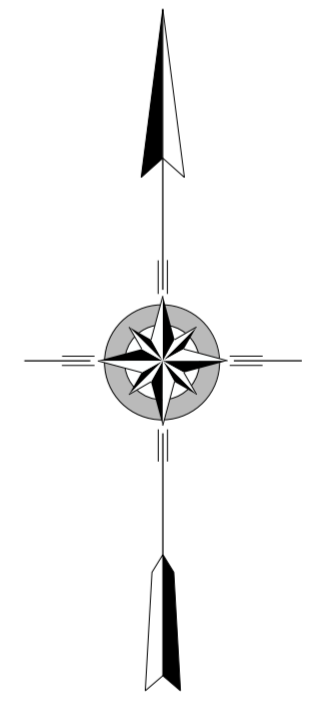
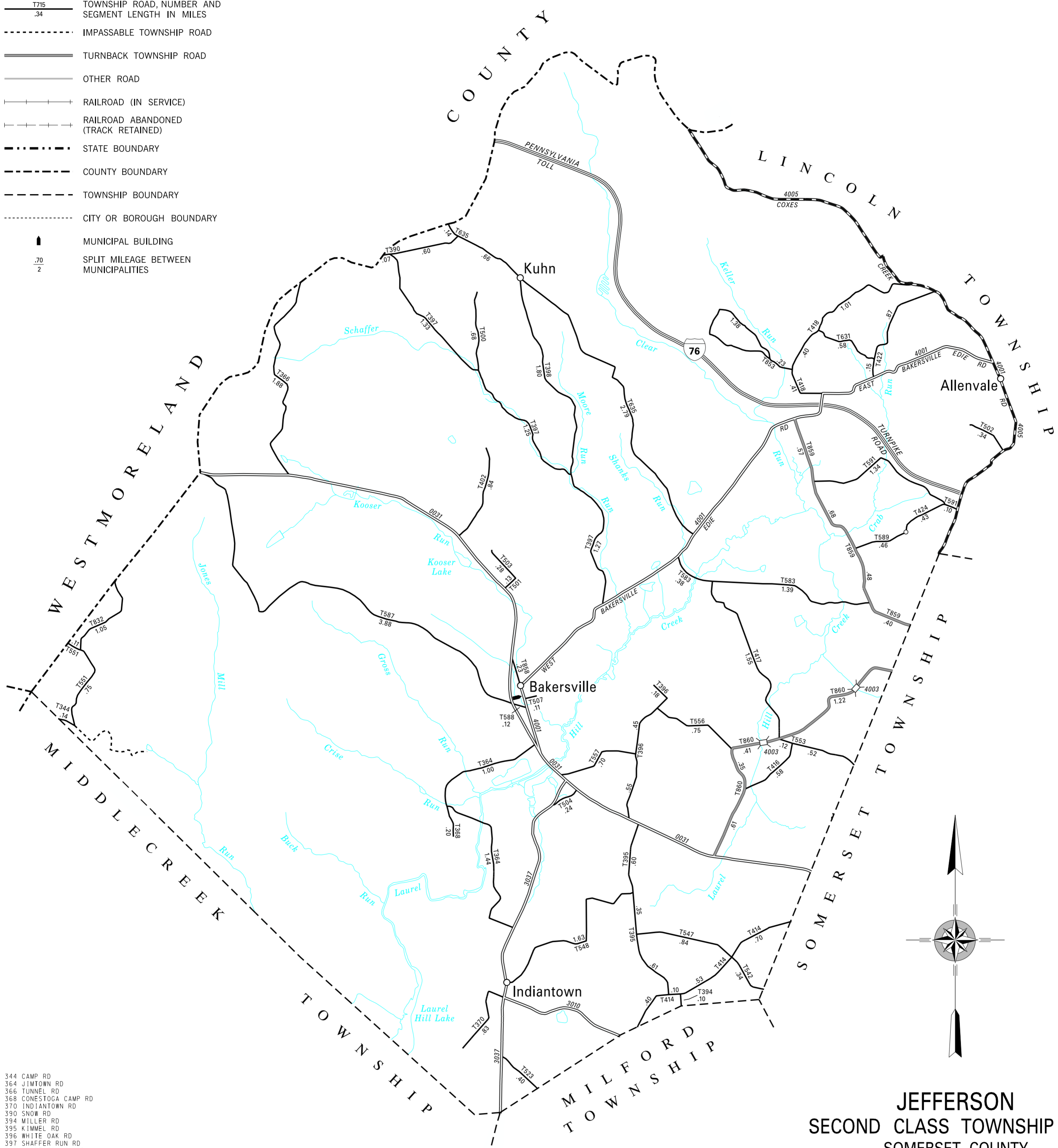


LEGEND

-  LIMITED ACCESS HIGHWAY
-  STATE ROUTE AND NUMBER
-  STATE MAINTAINED BRIDGE ON TOWNSHIP ROAD
-  TOWNSHIP ROAD, NUMBER AND SEGMENT LENGTH IN MILES
-  IMPASSABLE TOWNSHIP ROAD
-  TURNBACK TOWNSHIP ROAD
-  OTHER ROAD
-  RAILROAD (IN SERVICE)
-  RAILROAD ABANDONED (TRACK RETAINED)
-  STATE BOUNDARY
-  COUNTY BOUNDARY
-  TOWNSHIP BOUNDARY
-  CITY OR BOROUGH BOUNDARY
-  MUNICIPAL BUILDING
-  SPLIT MILEAGE BETWEEN MUNICIPALITIES

TOTAL MILES	
Township Road System	50.01*
State Highway System	22.13
Total	72.14

* Includes ACT 32 Turnback Mileage of 4.72



- 344 CAMP RD
- 364 JIMTOWN RD
- 366 TUNNEL RD
- 368 CONESTOGA CAMP RD
- 370 INDIANTOWN RD
- 390 SNOW RD
- 394 MILLER RD
- 395 KIMMEL RD
- 396 WHITE OAK RD
- 397 SHAFFER RUN RD
- 398 MOORE SCHOOL RD
- 402 STAHL RD
- 414 BARRON RD
- 416 POST RD
- 417 MOUNTAIN VIEW RD
- 418 ROCKY RIDGE RD
- 422 BETHANY RD
- 424 WINDY RUN RD
- 500 GLENVIEW RD
- 501 GROVE AV
- 502 STORM RD
- 503 IRONWOOD RD
- 504 BALDWIN RD
- 507 BRUNER AV
- 523 SADDLE RD
- 542 BAER LA
- 547 CROSS RD
- 548 GOLDEN RIDGE DR
- 551 SHEETS RD
- 553 SCENIC VIEW RD
- 556 FLETCHER RD
- 557 BARN SWALLOW RD
- 583 DUCK POND RD
- 587 GARDNER RD
- 588 SHORT SCHOOL RD
- 589 TULIP LA
- 591 PIKE RUN RD
- 631 SLEEPY HOLLOW RD
- 635 KUHNOWN RD
- 832 FIRE TOWER RD
- 853 OLD HICKORY FLATS RD
- 858 MT ZION RD
- 859 JEFFERSON RD
- 860 LAUREL RUN RD

COPIES OF THIS MAP ARE AVAILABLE AT NOMINAL COST CONTACT:

PENNSYLVANIA DEPARTMENT OF TRANSPORTATION
SALES STORE
P.O. BOX 3451
HARRISBURG, PENNSYLVANIA 17105-3451
TELEPHONE: (717)787-6746

**JEFFERSON
SECOND CLASS TOWNSHIP MAP
SOMERSET COUNTY**

PREPARED BY THE
PENNSYLVANIA DEPARTMENT OF TRANSPORTATION
BUREAU OF PLANNING AND RESEARCH
GEOGRAPHIC INFORMATION DIVISION

IN COOPERATION WITH THE
U.S. DEPARTMENT OF TRANSPORTATION
FEDERAL HIGHWAY ADMINISTRATION

MUNICIPAL CODE 55 209

THIS MAP IS PUBLISHED AS A SUPPLEMENTAL
DOCUMENTATION OF LIQUID FUELS TAX FUND MILEAGES
REVISED PER FORM 990 DATED 11-22-17

