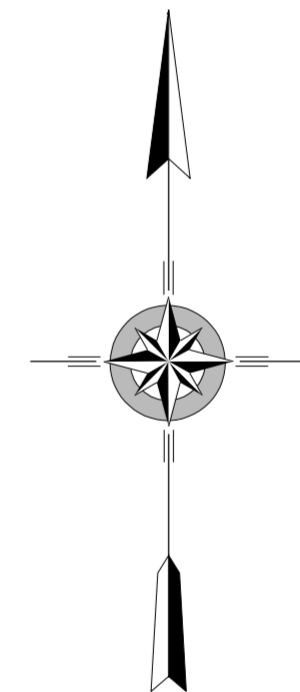
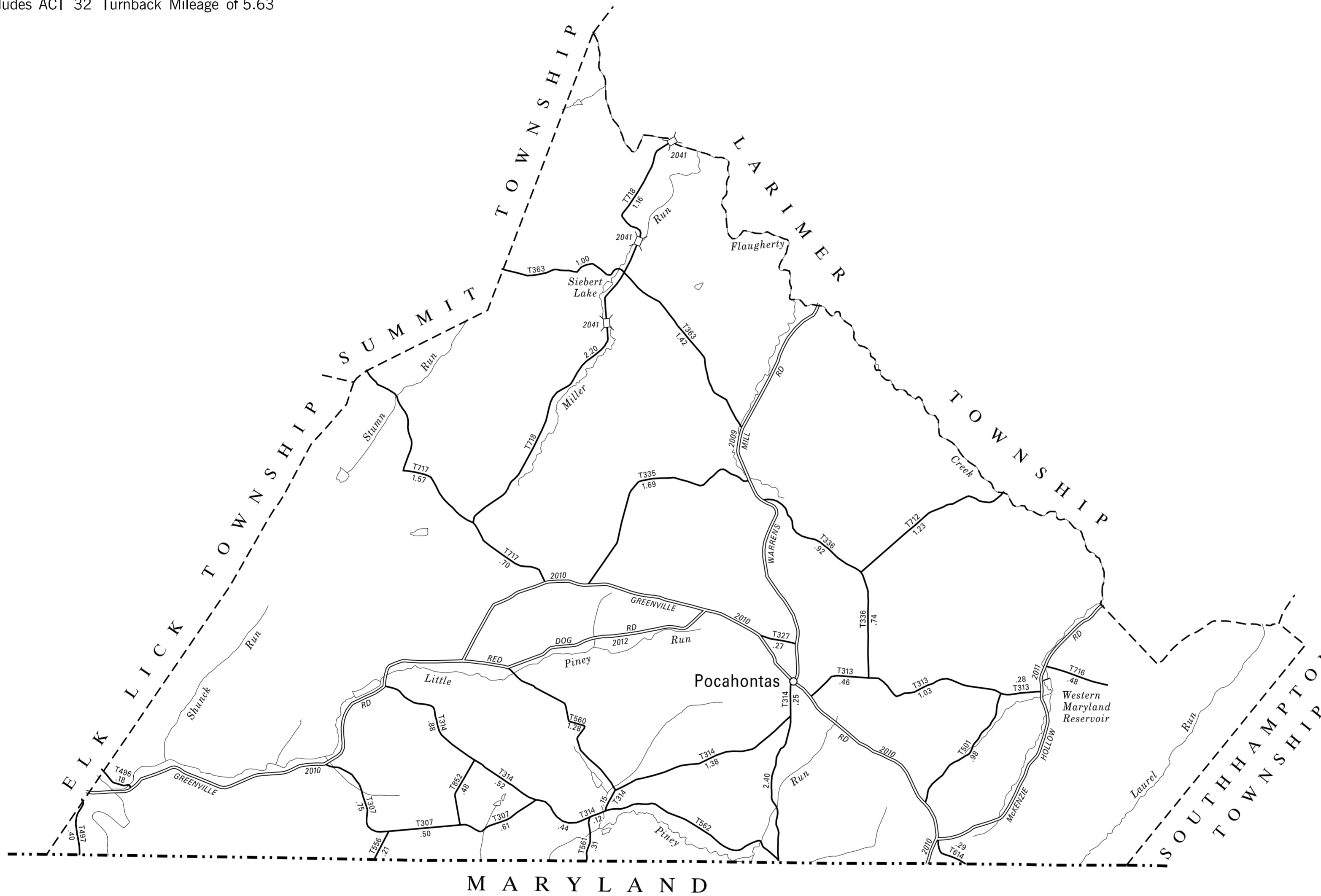


TOTAL MILES	
Township Road System	27.28*
State Highway System	14.83
Total	42.11

* Includes ACT 32 Turnback Mileage of 5.63

LEGEND

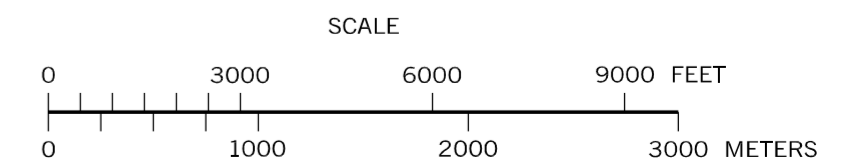
- LIMITED ACCESS HIGHWAY
- STATE ROUTE AND NUMBER
- STATE MAINTAINED BRIDGE ON TOWNSHIP ROAD
- TOWNSHIP ROAD, NUMBER AND SEGMENT LENGTH IN MILES
- IMPASSABLE TOWNSHIP ROAD
- OTHER ROAD
- RAILROAD (IN SERVICE)
- RAILROAD ABANDONED (TRACK RETAINED)
- STATE BOUNDARY
- COUNTY BOUNDARY
- TOWNSHIP BOUNDARY
- CITY OR BOROUGH BOUNDARY
- MUNICIPAL BUILDING
- SPLIT MILEAGE BETWEEN MUNICIPALITIES



**GREENVILLE
SECOND CLASS TOWNSHIP MAP
SOMERSET COUNTY**

PREPARED BY THE
PENNSYLVANIA DEPARTMENT OF TRANSPORTATION
 BUREAU OF PLANNING AND RESEARCH
 GEOGRAPHIC INFORMATION DIVISION
 IN COOPERATION WITH THE
U.S. DEPARTMENT OF TRANSPORTATION
 FEDERAL HIGHWAY ADMINISTRATION
 MUNICIPAL CODE 55 208

REVISED PER FORM 990 DATED 5-27-09



- 307 GAS COMPANY RD
- 313 LOHR RD
- 314 MURRAY RD
- 327 BYPASS RD
- 335 ARNOLD LA
- 336 KENDALLWOOD RD
- 363 SANDSPRING RD
- 496 PINEY RUN RD
- 497 MERRBACH RD
- 501 REMBOLD RD
- 556 PINEY DAM RD
- 560 WILHELM RD
- 561 BLUE JAY RD
- 562 ALBRIGHT RD
- 614 SAMSON ROCK RD
- 712 OLD DEAL RD
- 716 OLD MT SAVAGE RD
- 717 MOUNTAIN RD
- 718 MILLER RUN RD
- 852 CHERRY LA