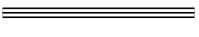
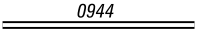
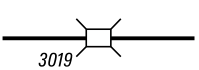
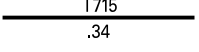



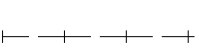






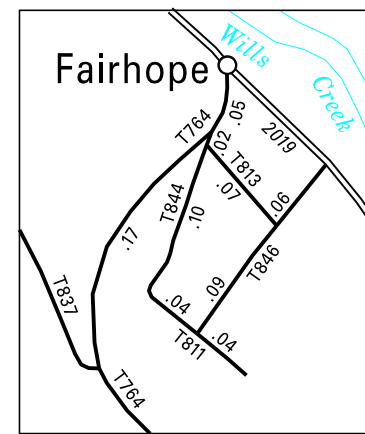


LEGEND

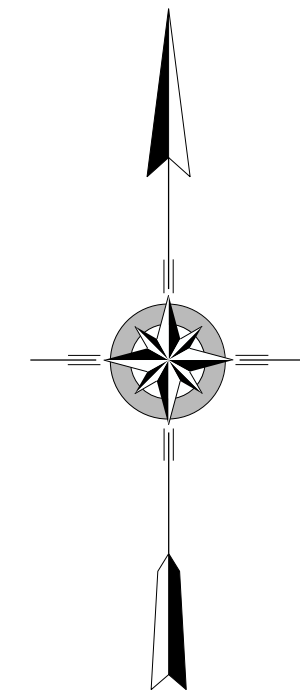
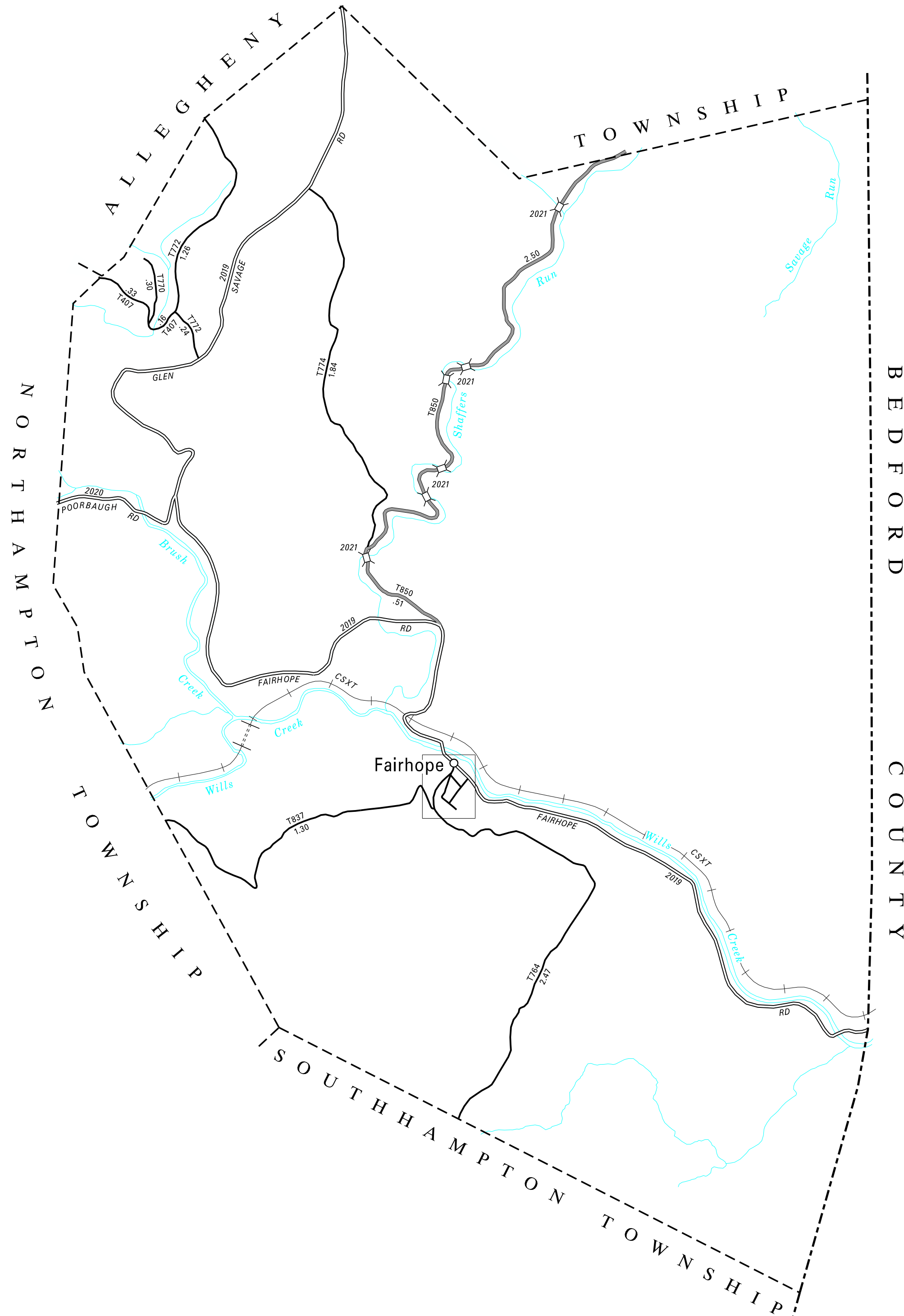
-  LIMITED ACCESS HIGHWAY
-  STATE ROUTE AND NUMBER
-  STATE MAINTAINED BRIDGE ON TOWNSHIP ROAD
-  TOWNSHIP ROAD, NUMBER AND SEGMENT LENGTH IN MILES
-  IMPASSABLE TOWNSHIP ROAD
-  OTHER ROAD
-  RAILROAD (IN SERVICE)
-  RAILROAD ABANDONED (TRACK RETAINED)
-  STATE BOUNDARY
-  COUNTY BOUNDARY
-  TOWNSHIP BOUNDARY
-  CITY OR BOROUGH BOUNDARY
-  MUNICIPAL BUILDING
-  SPLIT MILEAGE BETWEEN MUNICIPALITIES

TOTAL MILES	
Township Road System	11.55*
State Highway System	8.77
Total	20.32

* Includes ACT 32 Turnback Mileage of 3.01



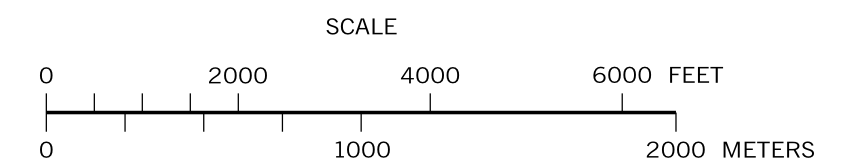
3:1



**FAIRHOPE
SECOND CLASS TOWNSHIP MAP
SOMERSET COUNTY**

PREPARED BY THE
PENNSYLVANIA DEPARTMENT OF TRANSPORTATION
BUREAU OF PLANNING AND RESEARCH
GEOGRAPHIC INFORMATION DIVISION
IN COOPERATION WITH THE
U.S. DEPARTMENT OF TRANSPORTATION
FEDERAL HIGHWAY ADMINISTRATION
MUNICIPAL CODE 55 207

REVISED PER FORM 990 DATED 8-14-09



- 407 PACK SADDLE RD
- 764 COMPS RD
- 770 LOGAN HOLLOW RD
- 772 PINE VALLEY RD
- 774 BURKETT HILL RD
- 811 WALCH RD
- 813 PALMER ST
- 837 TOOLAND RD
- 844 WEST RD
- 846 MAIN ST
- 850 SHAFFER RUN RD