













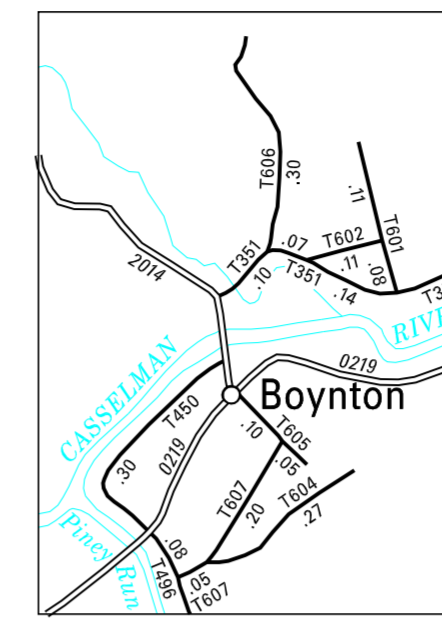


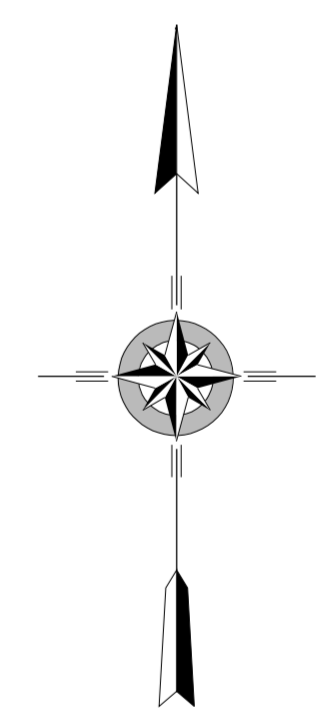
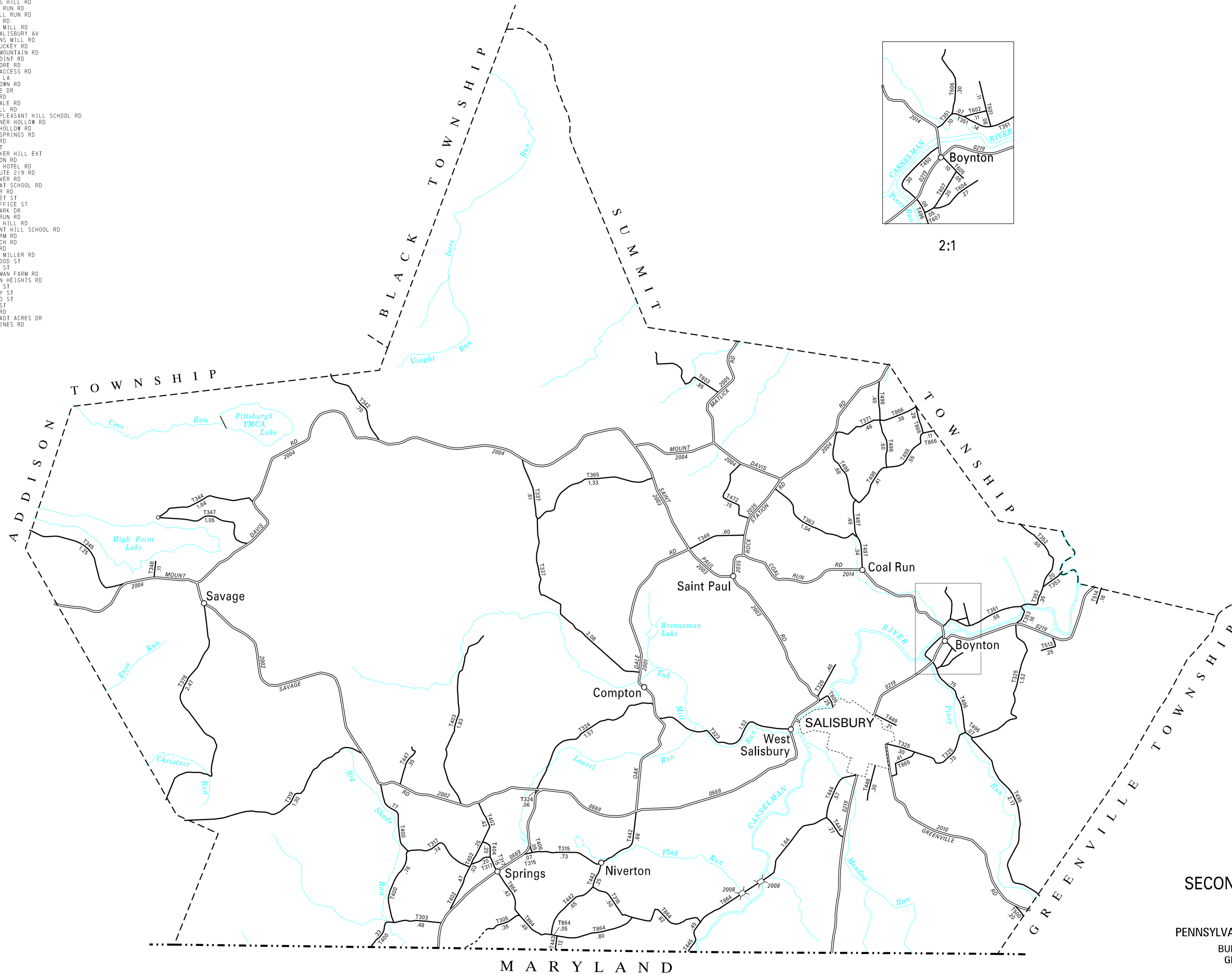
303 ASH HILL RD
 305 JERSEY DAIRY RD
 315 SHOEMAKER HILL RD
 316 LIMESTONE RD
 317 SPRINGS HILL RD
 319 RINGER RUN RD
 323 TUB MILL RUN RD
 324 FISHER RD
 325 ENGLS MILL RD
 326 WEST SALISBURY AV
 337 COMPTONS HILL RD
 342 CAMP BUCKEY RD
 344 GLADE MOUNTAIN RD
 345 HIGH POINT RD
 347 LAKESHORE RD
 348 SOUTH ACCESS RD
 349 SPIKER LA
 351 DONEYTOWN RD
 352 SKYLINE DR
 353 MOSER RD
 363 SUNNYVALE RD
 365 SAW MILL RD
 371 NORTH PLEASANT HILL SCHOOL RD
 378 CHRISTNER HOLLOW RD
 400 SHADE HOLLOW RD
 402 UPPER SPRINGS RD
 403 DAVIS RD
 404 KING ST
 406 SHOEMAKER HILL EXT
 442 NIVERTON RD
 443 DORSEY HOTEL RD
 444 OLD ROUTE 219 RD
 445 OLD RIVER RD
 447 SANDEFLAT SCHOOL RD
 448 RECKNER RD
 449 SOMERSET ST
 450 POST OFFICE ST
 472 HAYS PARK DR
 496 PINEY RUN RD
 497 TIPTON HILL RD
 498 PLEASANT HILL SCHOOL RD
 499 BIRDFARM RD
 500 MERRBACH RD
 513 GROVE RD
 514 ERNEST WILLER RD
 601 LIVENGOD ST
 602 MIDWAY ST
 603 KRETCHMAN FARM RD
 604 BOYNTON HEIGHTS RD
 605 SCHOOL ST
 606 LIBERTY ST
 607 BEDFORD ST
 805 DEPOT ST
 864 RIVER RD
 865 NAH-STADT ACRES DR
 866 SHAW MINES RD

LEGEND

-  LIMITED ACCESS HIGHWAY
-  STATE ROUTE AND NUMBER
-  STATE MAINTAINED BRIDGE ON TOWNSHIP ROAD
-  TOWNSHIP ROAD, NUMBER AND SEGMENT LENGTH IN MILES
-  IMPASSABLE TOWNSHIP ROAD
-  OTHER ROAD
-  RAILROAD (IN SERVICE)
-  RAILROAD ABANDONED (TRACK RETAINED)
-  STATE BOUNDARY
-  COUNTY BOUNDARY
-  TOWNSHIP BOUNDARY
-  CITY OR BOROUGH BOUNDARY
-  MUNICIPAL BUILDING
-  SPLIT MILEAGE BETWEEN MUNICIPALITIES



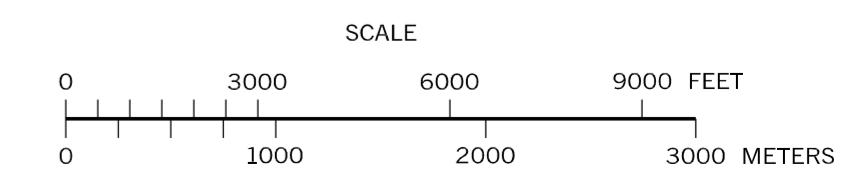
2:1



**ELK LICK
 SECOND CLASS TOWNSHIP MAP
 SOMERSET COUNTY**

PREPARED BY THE
PENNSYLVANIA DEPARTMENT OF TRANSPORTATION
 BUREAU OF PLANNING AND RESEARCH
 GEOGRAPHIC INFORMATION DIVISION
 IN COOPERATION WITH THE
 U.S. DEPARTMENT OF TRANSPORTATION
 FEDERAL HIGHWAY ADMINISTRATION
 MUNICIPAL CODE 55 206

REVISED PER FORM 990 DATED 4-28-11



TOTAL MILES	
Township Road System	50.37*
State Highway System	39.22
Total	89.59

* Includes ACT 32 Turnback Mileage of 5.39