
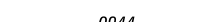













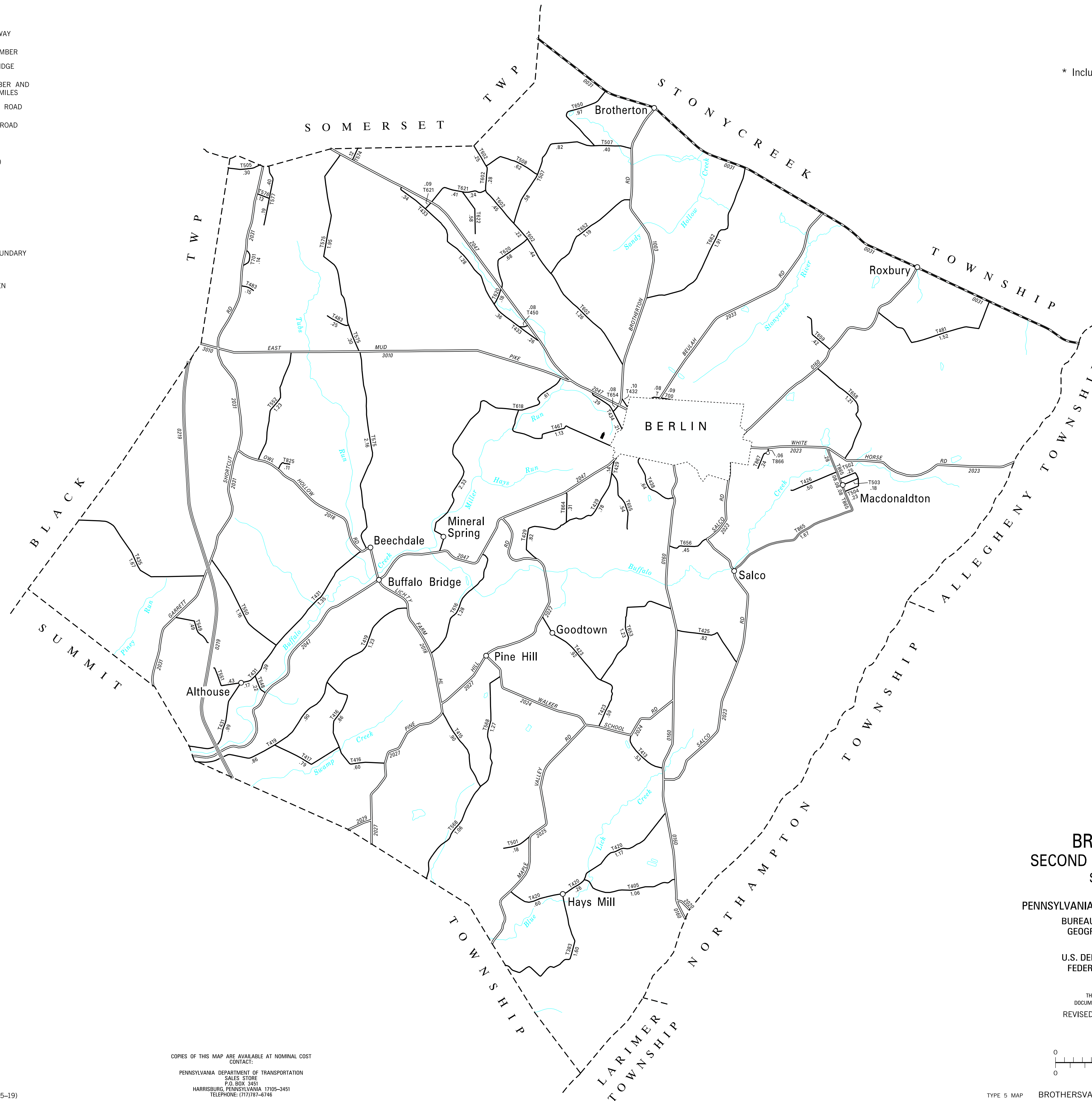


LEGEND

-  LIMITED ACCESS HIGHWAY
-  STATE ROUTE AND NUMBER
-  STATE MAINTAINED BRIDGE ON TOWNSHIP ROAD
-  TOWNSHIP ROAD, NUMBER AND SEGMENT LENGTH IN MILES
-  IMPASSABLE TOWNSHIP ROAD
-  TURNBACK TOWNSHIP ROAD
-  OTHER ROAD
-  RAILROAD (IN SERVICE)
-  RAILROAD ABANDONED (TRACK RETAINED)
-  STATE BOUNDARY
-  COUNTY BOUNDARY
-  TOWNSHIP BOUNDARY
-  CITY OR BOROUGH BOUNDARY
-  MUNICIPAL BUILDING
-  SPLIT MILEAGE BETWEEN MUNICIPALITIES

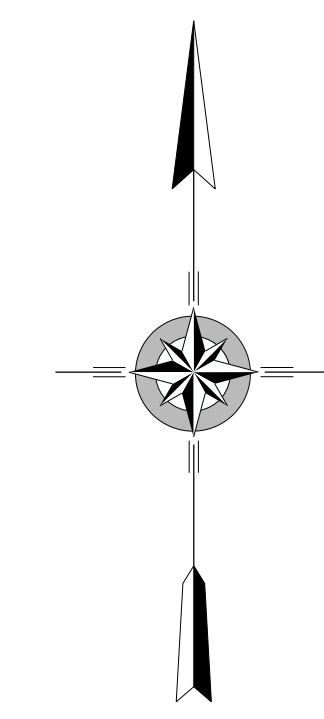
TOTAL MILES	
Township Road System	62.30*
State Highway System	70.14
Total	132.44

* Includes ACT 32 Turnback Mileage of 2.19



- 383 BEAR RUN RD
- 405 DISTILLERY RD
- 413 SAWMILL RD
- 415 OLD CUMBERLAND PIKE
- 416 SWAMP CREEK RD
- 417 NIDER RD
- 419 CROSSROAD SCHOOL RD
- 420 HAYS MILL RD
- 423 GOODTOWN RD
- 425 TANNERY RD
- 426 CHURCH ST
- 429 WEIGHLYMILL RD
- 431 FOGLETOWN RD
- 432 NORTH BROADWAY RD
- 433 PLANK RD
- 434 TOWNHILL RD
- 435 BLACKFIELD RD
- 438 STATION HILL RD
- 450 SHORT PLANK RD
- 467 FAIRVIEW RD
- 481 HICKORY HOLLOW RD
- 483 DEAD END RD
- 501 GRANGE RD
- 502 LOWER ST
- 503 MIDDLE ST
- 504 UPPER ST
- 505 WALTERS MILL RD
- 507 ROUND HILL RD
- 508 SANDSTONE RD
- 548 BURKHOLDER BRIDGE RD
- 549 GOLF COURSE RD
- 550 ALTHOUSE RD
- 551 CUT OFF RD
- 552 ROCKY LANE RD
- 568 BLUE LICK RD
- 574 BEACHLEY HILL RD
- 575 BEACHDALE RD
- 576 EAGLE RIDGE RD
- 577 STONE CREST DR
- 602 WILLS CHURCH RD
- 616 BUFFALO CREEK RD
- 618 OLD MILL RD
- 620 ARCHERY RD
- 621 CINDER RD
- 622 MOUNTAIN RIDGE CT
- 650 LOGHOUSE RD
- 652 MUSSER SAWMILL RD
- 653 GLENNORIS SCHOOL RD
- 654 SHORT RD
- 655 NIVER JUNCTION RD
- 656 SUGAR GROVE SCHOOL RD
- 658 SLATE HILL RD
- 659 STONY CREEK RD
- 662 PIKE SCHOOL RD
- 700 SHADY LA
- 701 LOOP RD
- 825 RIDGE CHURCH RD
- 864 WESTVIEW RD
- 865 MCDONALDTON RD
- 866 RANCH RD
- 867 FREEDOM RD

COPIES OF THIS MAP ARE AVAILABLE AT NOMINAL COST CONTACT:
 PENNSYLVANIA DEPARTMENT OF TRANSPORTATION
 SALES STORE
 P.O. BOX 3451
 HARRISBURG, PENNSYLVANIA 17105-3451
 TELEPHONE: (717)787-6746



**BROTHERSVALLEY
 SECOND CLASS TOWNSHIP MAP
 SOMERSET COUNTY**

PREPARED BY THE
PENNSYLVANIA DEPARTMENT OF TRANSPORTATION
 BUREAU OF PLANNING AND RESEARCH
 GEOGRAPHIC INFORMATION DIVISION
 IN COOPERATION WITH THE
U.S. DEPARTMENT OF TRANSPORTATION
 FEDERAL HIGHWAY ADMINISTRATION
 MUNICIPAL CODE 55 204
 THIS MAP IS PUBLISHED AS A SUPPLEMENTAL
 DOCUMENTATION OF LIQUID FUELS TAX FUND MILEAGES
 REVISED PER FORM 990 DATED 10-7-14

