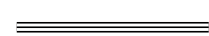


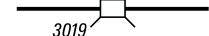
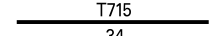










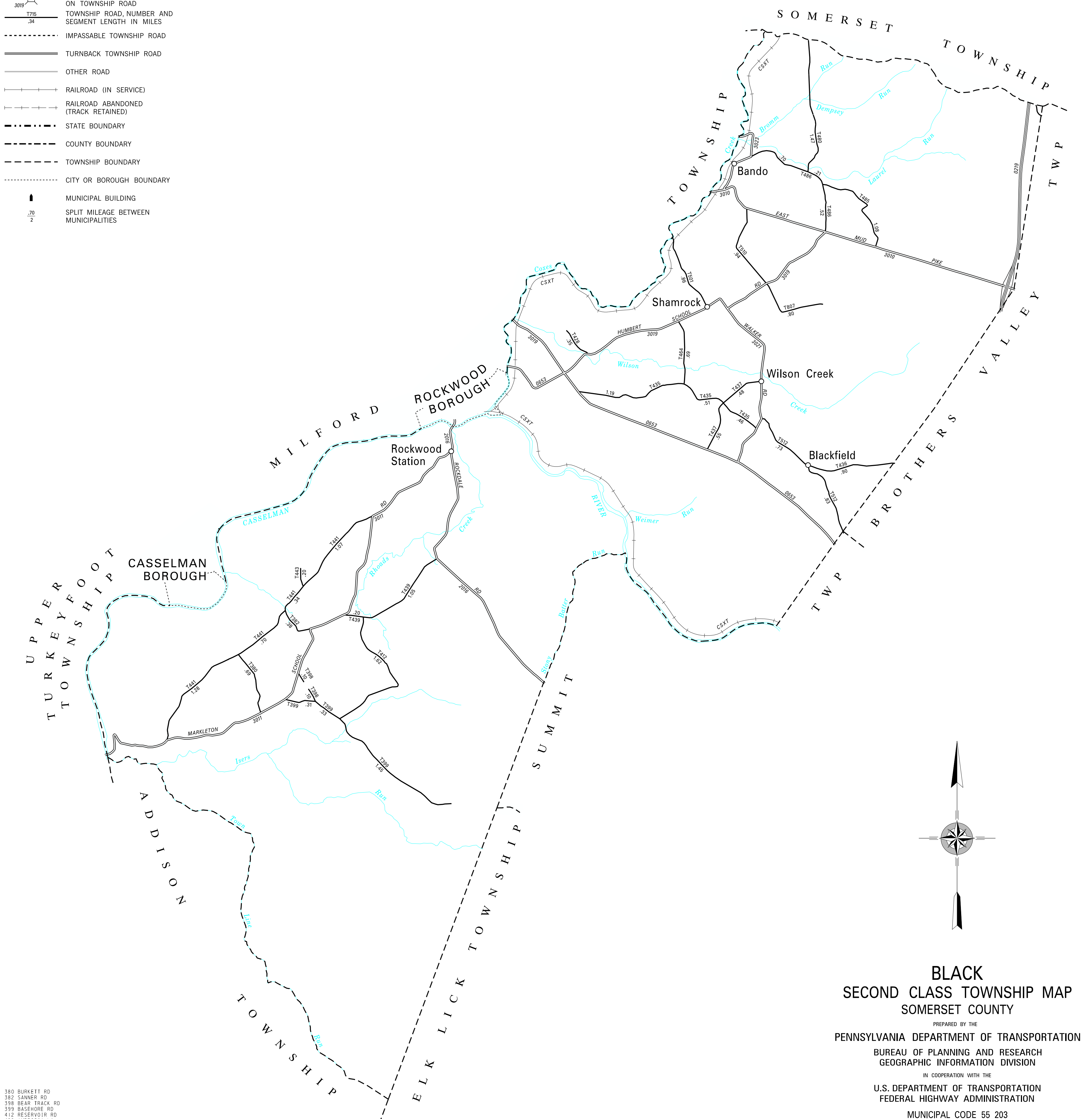


**LEGEND**

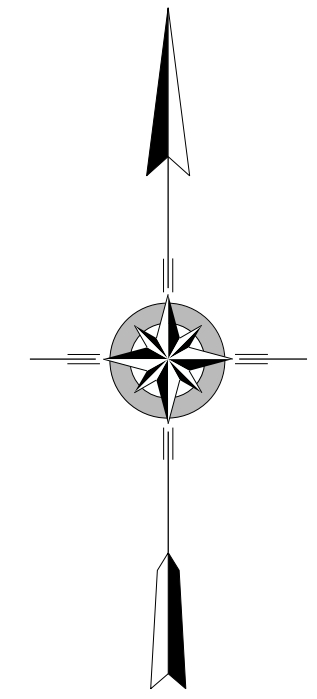
-  LIMITED ACCESS HIGHWAY
-  STATE ROUTE AND NUMBER
-  STATE MAINTAINED BRIDGE ON TOWNSHIP ROAD
-  TOWNSHIP ROAD, NUMBER AND SEGMENT LENGTH IN MILES
-  IMPASSABLE TOWNSHIP ROAD
-  TURNBACK TOWNSHIP ROAD
-  OTHER ROAD
-  RAILROAD (IN SERVICE)
-  RAILROAD ABANDONED (TRACK RETAINED)
-  STATE BOUNDARY
-  COUNTY BOUNDARY
-  TOWNSHIP BOUNDARY
-  CITY OR BOROUGH BOUNDARY
-  MUNICIPAL BUILDING
-  SPLIT MILEAGE BETWEEN MUNICIPALITIES

TOTAL MILES	
Township Road System	23.09
State Highway System	28.67
<b>Total</b>	<b>51.76</b>



- 380 BURKETT RD
- 382 SANNER RD
- 398 BEAR TRACK RD
- 399 BASEHORE RD
- 412 RESERVOIR RD
- 428 AMBROSIA LA
- 435 HAUGER RD
- 436 BLACK SUMMIT RD
- 437 WILSON CREEK RD
- 439 FOX RD
- 441 VOUGHT HILL RD
- 443 BITTNER RD
- 464 SNYDER RD
- 480 SNAKEPATH RD
- 485 SELDOM SEEN RD
- 486 BOGNAR RD
- 501 BEAGLE RD
- 510 RUBRIGHT RD
- 512 BLACKFIELD RD
- 807 CAROLUS RD

COPIES OF THIS MAP ARE AVAILABLE AT NOMINAL COST  
 CONTACT:  
 PENNSYLVANIA DEPARTMENT OF TRANSPORTATION  
 SALES STORE  
 P.O. BOX 3451  
 HARRISBURG, PENNSYLVANIA 17105-3451  
 TELEPHONE: (717)787-6746



**BLACK  
 SECOND CLASS TOWNSHIP MAP  
 SOMERSET COUNTY**

PREPARED BY THE  
**PENNSYLVANIA DEPARTMENT OF TRANSPORTATION**  
 BUREAU OF PLANNING AND RESEARCH  
 GEOGRAPHIC INFORMATION DIVISION  
 IN COOPERATION WITH THE  
**U.S. DEPARTMENT OF TRANSPORTATION**  
 FEDERAL HIGHWAY ADMINISTRATION  
 MUNICIPAL CODE 55 203  
 THIS MAP IS PUBLISHED AS A SUPPLEMENTAL  
 DOCUMENTATION OF LIQUID FUELS TAX FUND MILEAGES  
 REVISED PER FORM 990 DATED 11-8-18

