


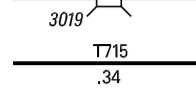






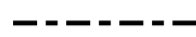


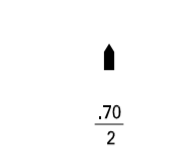
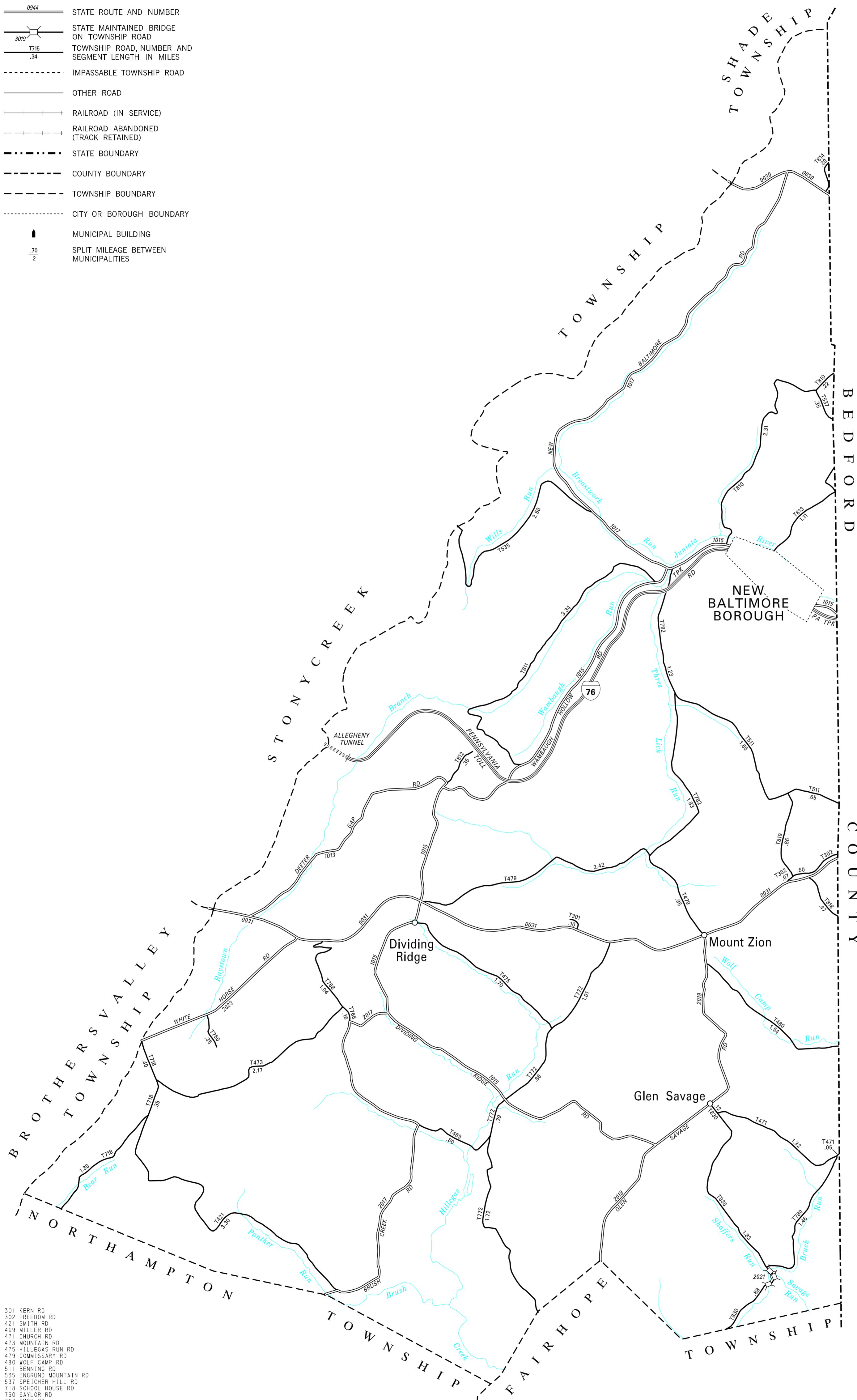


LEGEND

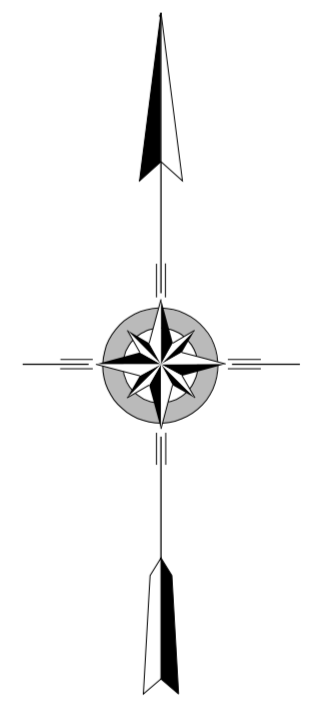
-  LIMITED ACCESS HIGHWAY
-  STATE ROUTE AND NUMBER
-  STATE MAINTAINED BRIDGE ON TOWNSHIP ROAD
-  TOWNSHIP ROAD, NUMBER AND SEGMENT LENGTH IN MILES
-  IMPASSABLE TOWNSHIP ROAD
-  OTHER ROAD
-  RAILROAD (IN SERVICE)
-  RAILROAD ABANDONED (TRACK RETAINED)
-  STATE BOUNDARY
-  COUNTY BOUNDARY
-  TOWNSHIP BOUNDARY
-  CITY OR BOROUGH BOUNDARY
-  MUNICIPAL BUILDING
-  SPLIT MILEAGE BETWEEN MUNICIPALITIES

TOTAL MILES	
Township Road System	43.96*
State Highway System	31.13
Total	75.09

* Includes ACT 32 Turnback Mileage of 2.83



- 301 KERN RD
- 302 FREEDOM RD
- 421 SMITH RD
- 469 MILLER RD
- 471 CHURCH RD
- 473 MOUNTAIN RD
- 475 HILLEGAS RUN RD
- 479 COMMISSARY RD
- 480 WOLF CAMP RD
- 511 BENNING RD
- 535 INGRUND MOUNTAIN RD
- 537 SPEICHER HILL RD
- 718 SCHOOL HOUSE RD
- 750 SAYLOR RD
- 768 SHOP RD
- 772 FINE VALLEY RD
- 780 BRUCK HOLLOW RD
- 782 TUNNEL RD
- 810 CLUB RD
- 811 SUHRIE HOLLOW RD
- 812 TURNPIKE RD
- 813 TOWN HILL RD
- 814 FLEEGLE RD
- 818 BARKLEY RD
- 819 WALKER RD
- 830 SHAFERS RUN RD



**ALLEGHENY
SECOND CLASS TOWNSHIP MAP
SOMERSET COUNTY**

PREPARED BY THE
PENNSYLVANIA DEPARTMENT OF TRANSPORTATION
BUREAU OF PLANNING AND RESEARCH
GEOGRAPHIC INFORMATION DIVISION
IN COOPERATION WITH THE
U.S. DEPARTMENT OF TRANSPORTATION
FEDERAL HIGHWAY ADMINISTRATION
MUNICIPAL CODE 55 202

REVISED PER FORM 990 DATED 9-27-12

