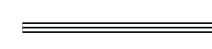
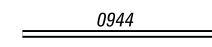
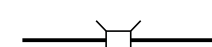
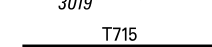




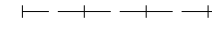

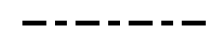
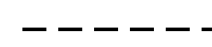


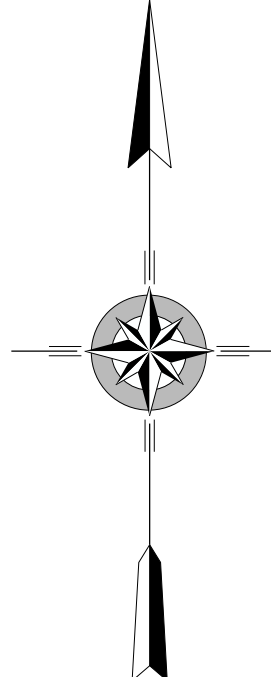
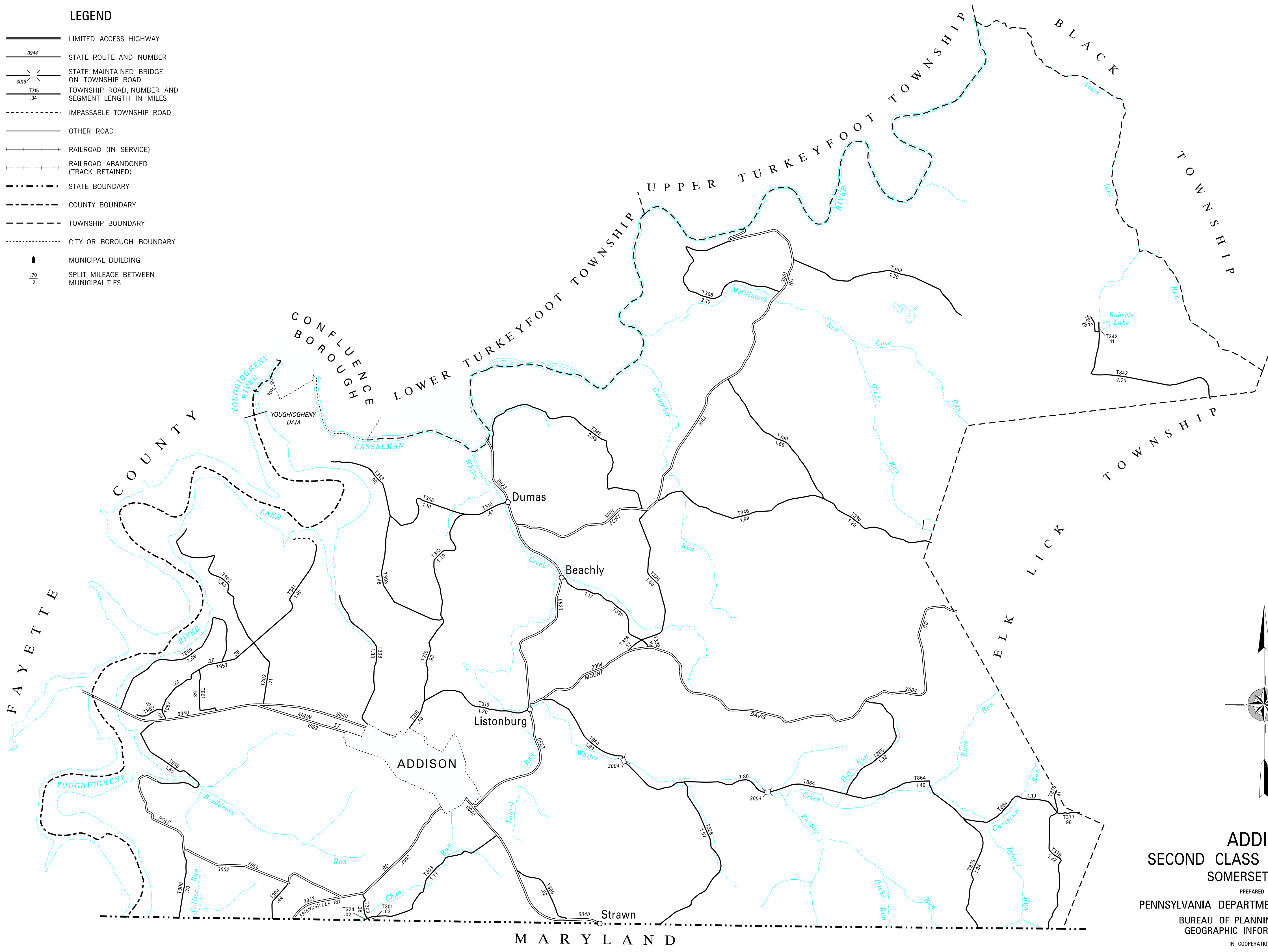


LEGEND

-  LIMITED ACCESS HIGHWAY
-  STATE ROUTE AND NUMBER
-  STATE MAINTAINED BRIDGE ON TOWNSHIP ROAD
-  TOWNSHIP ROAD, NUMBER AND SEGMENT LENGTH IN MILES
-  IMPASSABLE TOWNSHIP ROAD
-  OTHER ROAD
-  RAILROAD (IN SERVICE)
-  RAILROAD ABANDONED (TRACK RETAINED)
-  STATE BOUNDARY
-  COUNTY BOUNDARY
-  TOWNSHIP BOUNDARY
-  CITY OR BOROUGH BOUNDARY
-  MUNICIPAL BUILDING
-  SPLIT MILEAGE BETWEEN MUNICIPALITIES

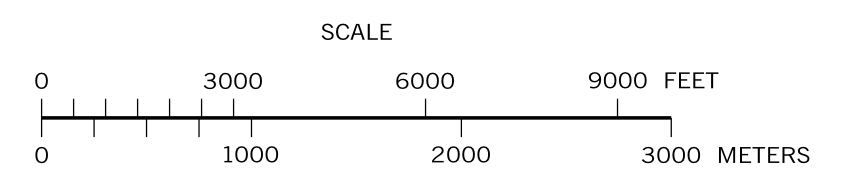
- 300 STIFF RD
- 301 MILL RUN RD
- 302 NEBERRY RD
- 303 WASS HOLLOW RD
- 304 CLOVER RD
- 306 WILKINS HOLLOW RD
- 308 KLONDIKE RD
- 310 CAMP GROUND RD
- 319 LOWER WHITES CREEK RD
- 324 FRAZEE RD
- 326 PUMPKIN CENTER RD
- 328 PULLIM HOLLOW RD
- 330 HIGH POINT RD
- 339 LENHART HILL RD
- 341 CLOUSE RD
- 342 CAMP BUCKEY RD
- 343 BLUBAUGH RD
- 345 COON HOLLOW RD
- 346 GREEN RD
- 368 SECHLER RD
- 369 FIRE CLAY RD
- 376 RESH RD
- 377 RINGER RD
- 378 ZEHNER RD
- 501 SARVEST RD
- 856 OLD ROUTE 40 RD
- 857 MONTAGUE RD
- 858 BRADOCKS RUN RD
- 859 PARISH RD
- 860 LAKESIDE RD
- 863 DONS RD
- 864 WHITES CREEK RD
- 865 PLATTER HOLLOW RD



**ADDISON
SECOND CLASS TOWNSHIP MAP
SOMERSET COUNTY**

PREPARED BY THE
PENNSYLVANIA DEPARTMENT OF TRANSPORTATION
BUREAU OF PLANNING AND RESEARCH
GEOGRAPHIC INFORMATION DIVISION
IN COOPERATION WITH THE
U.S. DEPARTMENT OF TRANSPORTATION
FEDERAL HIGHWAY ADMINISTRATION
MUNICIPAL CODE 55 201

REVISED PER FORM 990 DATED 3-29-10



| TOTAL MILES | |
|----------------------|--------------|
| Township Road System | 52.86* |
| State Highway System | 27.91 |
| Total | 80.77 |

* Includes ACT 32 Turnback Mileage of 5.07