
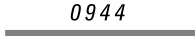
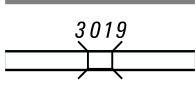
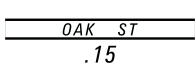









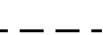

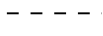

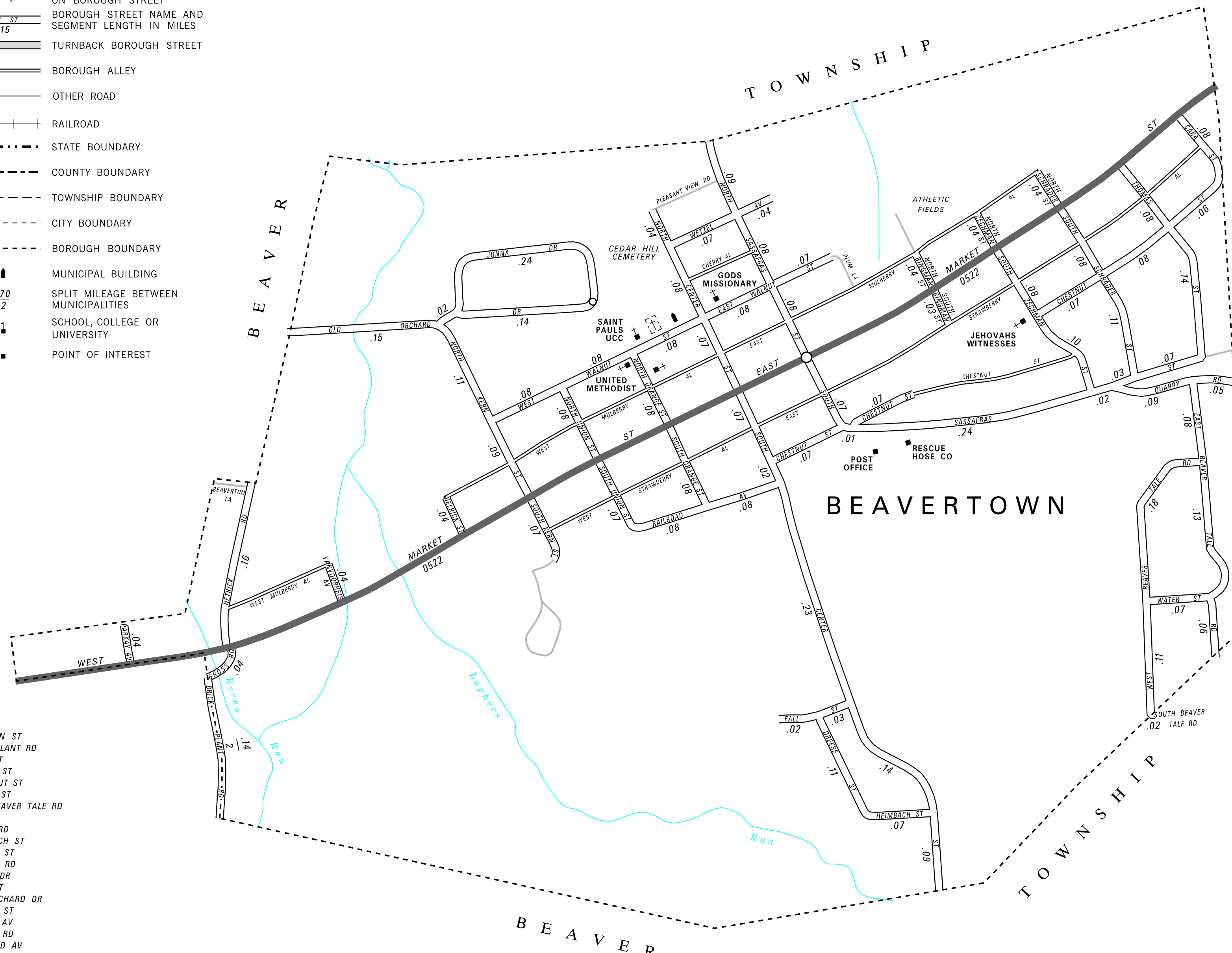


LEGEND

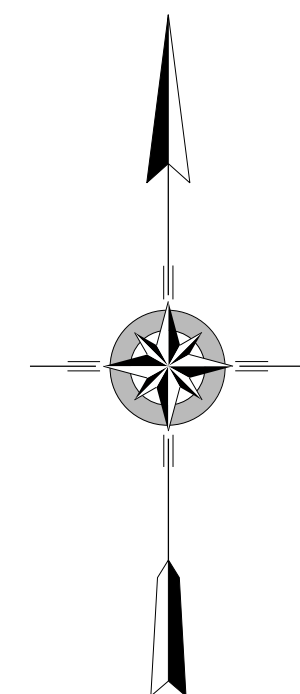
POPULATION 965
(2010 Census)

TOTAL MILES	
Borough Road System	5.80
State Highway System	1.17
Total	6.97

-  LIMITED ACCESS HIGHWAY
-  STATE ROUTE AND NUMBER
-  STATE MAINTAINED BRIDGE ON BOROUGH STREET
-  BOROUGH STREET NAME AND SEGMENT LENGTH IN MILES
-  TURNBACK BOROUGH STREET
-  BOROUGH ALLEY
-  OTHER ROAD
-  RAILROAD
-  STATE BOUNDARY
-  COUNTY BOUNDARY
-  TOWNSHIP BOUNDARY
-  CITY BOUNDARY
-  BOROUGH BOUNDARY
-  MUNICIPAL BUILDING
-  SPLIT MILEAGE BETWEEN MUNICIPALITIES
-  SCHOOL, COLLEGE OR UNIVERSITY
-  POINT OF INTEREST



- BINGMAN ST
- BRICK PLANT RD
- CARA ST
- CENTER ST
- CHESTNUT ST
- DREESE ST
- EAST BEAVER TALE RD
- FALL ST
- GROSS RD
- HEIMBACH ST
- HELTRICK ST
- HETRICK RD
- JONNA DR
- KERN ST
- OLD ORCHARD DR
- ORANGE ST
- PARKAY AV
- QUARRY RD
- RAILROAD AV
- SASSAFRAS ST
- SCHRADER ST
- SOUTH BEAVER TALE RD
- THOMAS ST
- UNION ST
- VANVOORHEIS AV
- WALNUT ST
- WATER ST
- WEST BEAVER TALE RD
- WETZEL AV
- ZECHMAN ST



BEAVERTOWN BOROUGH

SNYDER COUNTY

PREPARED BY THE
PENNSYLVANIA DEPARTMENT OF TRANSPORTATION
 BUREAU OF PLANNING AND RESEARCH
 GEOGRAPHIC INFORMATION DIVISION
 IN COOPERATION WITH THE
 U.S. DEPARTMENT OF TRANSPORTATION
 FEDERAL HIGHWAY ADMINISTRATION
 AND
 MUNICIPAL SERVICES DISTRICT 3-0
 MUNICIPAL CODE 54 401
 REVISED PER FORM 990 DATED 10-09-13

