

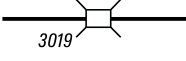
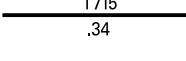
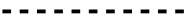


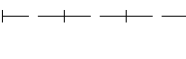





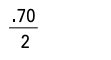
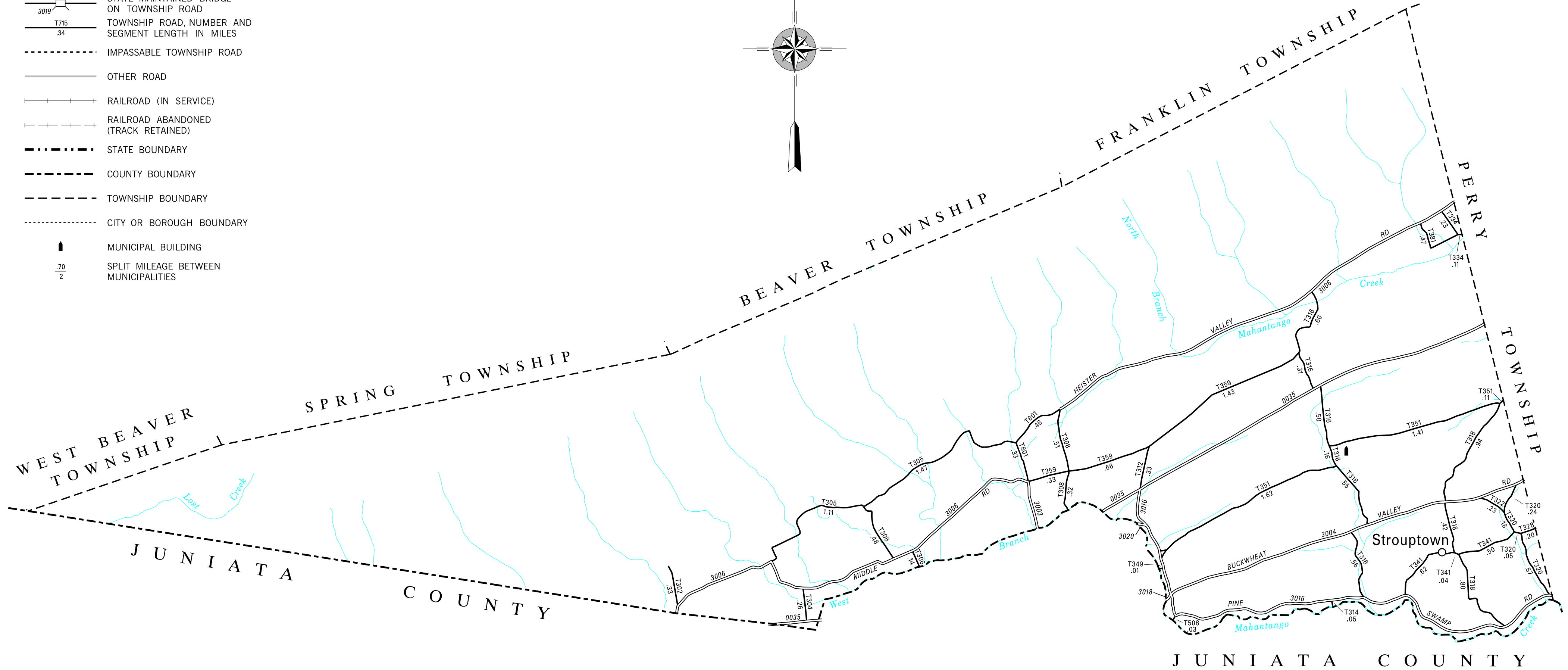
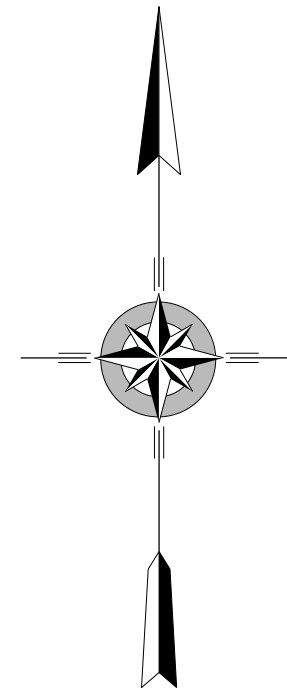


LEGEND

-  LIMITED ACCESS HIGHWAY
-  STATE ROUTE AND NUMBER
-  STATE MAINTAINED BRIDGE ON TOWNSHIP ROAD
-  TOWNSHIP ROAD, NUMBER AND SEGMENT LENGTH IN MILES
-  IMPASSABLE TOWNSHIP ROAD
-  OTHER ROAD
-  RAILROAD (IN SERVICE)
-  RAILROAD ABANDONED (TRACK RETAINED)
-  STATE BOUNDARY
-  COUNTY BOUNDARY
-  TOWNSHIP BOUNDARY
-  CITY OR BOROUGH BOUNDARY
-  MUNICIPAL BUILDING
-  SPLIT MILEAGE BETWEEN MUNICIPALITIES

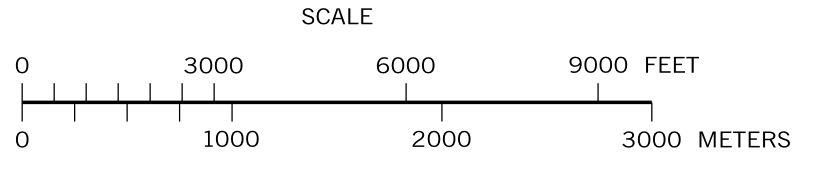


**WEST PERRY
SECOND CLASS TOWNSHIP MAP
SNYDER COUNTY**

PREPARED BY THE
PENNSYLVANIA DEPARTMENT OF TRANSPORTATION
 BUREAU OF PLANNING AND RESEARCH
 GEOGRAPHIC INFORMATION DIVISION
 IN COOPERATION WITH THE
U.S. DEPARTMENT OF TRANSPORTATION
 FEDERAL HIGHWAY ADMINISTRATION
 MUNICIPAL CODE 54 215

TOTAL MILES	
Township Road System	<u>19.67</u> *
State Highway System	<u>18.63</u>
Total	<u>38.30</u>

* Includes ACT 32 Turnback Mileage of .79



- 302 END RD
- 304 CHERRY HILL RD
- 305 MOUNTAIN RD
- 306 PLAINING MILL RD
- 308 CHURCH RD
- 312 MILL RD
- 314 NENIX HILL RD
- 316 RIDGE RD
- 318 DANIELS RD
- 320 SWAMP RD
- 322 HOLLOW RD
- 328 PORTZLINE HILL RD
- 334 QUARRY RD
- 341 STROUPTOWN RD
- 349 SAND VALLEY RD
- 351 POTATO VALLEY RD
- 359 WINEY RD
- 381 SHORT RD
- 508 CRATER HILL RD
- 801 HEISTER VALLEY RD