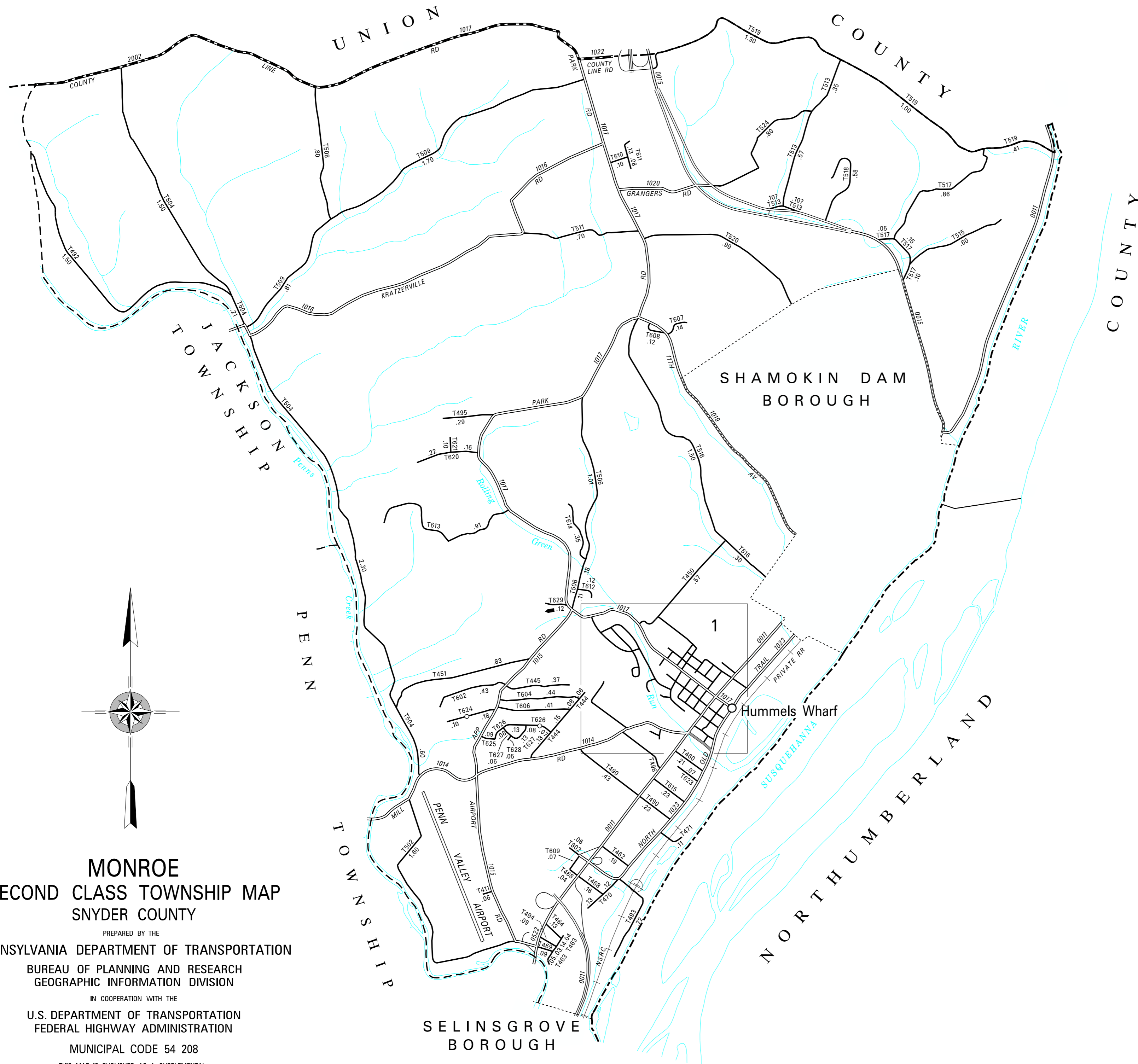


TOTAL MILES
 Township Road System 39.69*
 State Highway System 25.21
 Total 64.90

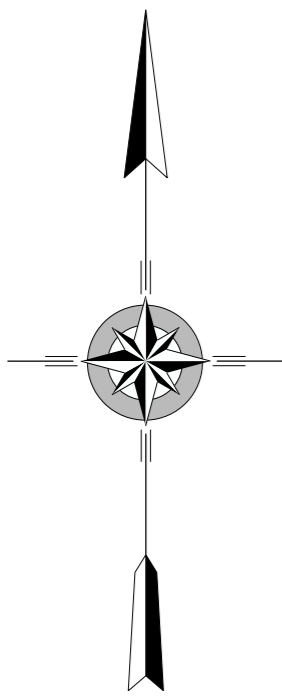
* Includes ACT 32 Turnback Mileage of 0.16

LEGEND

- LIMITED ACCESS HIGHWAY
- STATE ROUTE AND NUMBER
- STATE MAINTAINED BRIDGE ON TOWNSHIP ROAD
- TOWNSHIP ROAD, NUMBER AND SEGMENT LENGTH IN MILES
- IMPASSABLE TOWNSHIP ROAD
- TURNBACK TOWNSHIP ROAD
- OTHER ROAD
- RAILROAD (IN SERVICE)
- RAILROAD ABANDONED (TRACK RETAINED)
- STATE BOUNDARY
- COUNTY BOUNDARY
- TOWNSHIP BOUNDARY
- CITY OR BOROUGH BOUNDARY
- MUNICIPAL BUILDING
- SPLIT MILEAGE BETWEEN MUNICIPALITIES



3:1



MONROE
SECOND CLASS TOWNSHIP MAP
 SNYDER COUNTY

PREPARED BY THE
 PENNSYLVANIA DEPARTMENT OF TRANSPORTATION

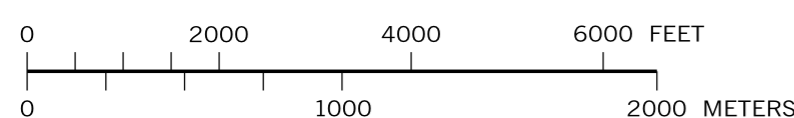
BUREAU OF PLANNING AND RESEARCH
 GEOGRAPHIC INFORMATION DIVISION

IN COOPERATION WITH THE
 U.S. DEPARTMENT OF TRANSPORTATION
 FEDERAL HIGHWAY ADMINISTRATION

MUNICIPAL CODE 54 208

THIS MAP IS PUBLISHED AS A SUPPLEMENTAL
 DOCUMENTATION OF LIQUID FUELS TAX FUND MILEAGES
 REVISED PER FORM 990 DATED 9-26-14.

SCALE



COPIES OF THIS MAP ARE AVAILABLE AT NOMINAL COST
 CONTACT:

PENNSYLVANIA DEPARTMENT OF TRANSPORTATION
 SALES STORE
 P.O. BOX 3451
 HARRISBURG, PENNSYLVANIA 17105-3451
 TELEPHONE: (717)787-6746

- 511 SHAFFER LA
- 512 MONROE ST
- 513 LINE RD
- 515 TOWERS RD
- 516 STETLER AV
- 517 BLUE HILL DR
- 518 LUPINE LA
- 519 COUNTY LINE RD
- 520 SUNBURY RD
- 524 GRANGERS RD
- 530 RUNYAN RD
- 532 EASY ST
- 533 PARK AV
- 535 PAVILION LA
- 538 CRYSTAL LA
- 539 ROLLING GREEN DR
- 540 BOGAR DR
- 541 PINE LA
- 541 CAROUSEL DR
- 542 KINGSWOOD DR
- 543 MEADOWBROOK DR
- 544 CROFT VALLEY LA
- 545 SHREINERS RD
- 546 PENNS VALLEY DR
- 547 SHAWNA LA
- 548 MARK DR
- 549 AIRPORT RD
- 550 VILLA LA
- 551 STONEBRIDGE DR
- 552 COLONIAL DR
- 553 COMMERCE AV
- 554 BANYAN ST
- 555 MILL RD
- 556 RED MAVEN DR
- 557 INCH DR
- 558 ATRIUM CT
- 559 WHARF DR
- 560 CREEK RD
- 561 PENNS DR
- 562 FISHER RD
- 563 REICHEL RD
- 564 HOLLOW RD
- 565 LONG AV
- 566 SHAFFER LA
- 567 MONROE ST
- 568 LINE RD
- 569 TOWERS RD
- 570 STETLER AV
- 571 BLUE HILL DR
- 572 LUPINE LA
- 573 COUNTY LINE RD
- 574 SUNBURY RD
- 575 GRANGERS RD
- 576 RUNYAN RD
- 577 EASY ST
- 578 PARK AV
- 579 PAVILION LA
- 580 CRYSTAL LA
- 581 ROLLING GREEN DR
- 582 BOGAR DR
- 583 PINE LA
- 584 CAROUSEL DR
- 585 KINGSWOOD DR
- 586 MEADOWBROOK DR
- 587 CROFT VALLEY LA
- 588 SHREINERS RD
- 589 PENNS VALLEY DR
- 590 SHAWNA LA
- 591 MARK DR
- 592 AIRPORT RD
- 593 VILLA LA
- 594 STONEBRIDGE DR
- 595 COLONIAL DR
- 596 COMMERCE AV
- 597 BANYAN ST
- 598 MILL RD
- 599 RED MAVEN DR
- 600 INCH DR
- 601 ATRIUM CT
- 602 WHARF DR
- 603 CREEK RD
- 604 PENNS DR
- 605 FISHER RD
- 606 REICHEL RD
- 607 HOLLOW RD
- 608 LONG AV
- 609 SHAFFER LA
- 610 MONROE ST
- 611 LINE RD
- 612 TOWERS RD
- 613 STETLER AV
- 614 BLUE HILL DR
- 615 LUPINE LA
- 616 COUNTY LINE RD
- 617 SUNBURY RD
- 618 GRANGERS RD
- 619 RUNYAN RD
- 620 EASY ST
- 621 PARK AV
- 622 PAVILION LA
- 623 CRYSTAL LA
- 624 ROLLING GREEN DR
- 625 BOGAR DR
- 626 PINE LA
- 627 CAROUSEL DR
- 628 KINGSWOOD DR
- 629 MEADOWBROOK DR
- 630 CROFT VALLEY LA
- 631 SHREINERS RD
- 632 PENNS VALLEY DR
- 633 SHAWNA LA
- 634 MARK DR
- 635 AIRPORT RD
- 636 VILLA LA
- 637 STONEBRIDGE DR
- 638 COLONIAL DR
- 639 COMMERCE AV
- 640 BANYAN ST
- 641 MILL RD
- 642 RED MAVEN DR
- 643 INCH DR
- 644 ATRIUM CT
- 645 WHARF DR
- 646 CREEK RD
- 647 PENNS DR
- 648 FISHER RD
- 649 REICHEL RD
- 650 HOLLOW RD
- 651 LONG AV