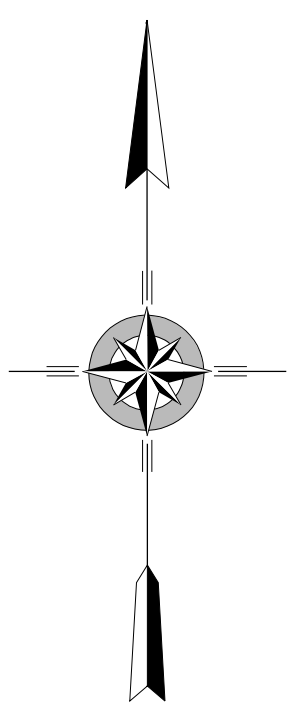
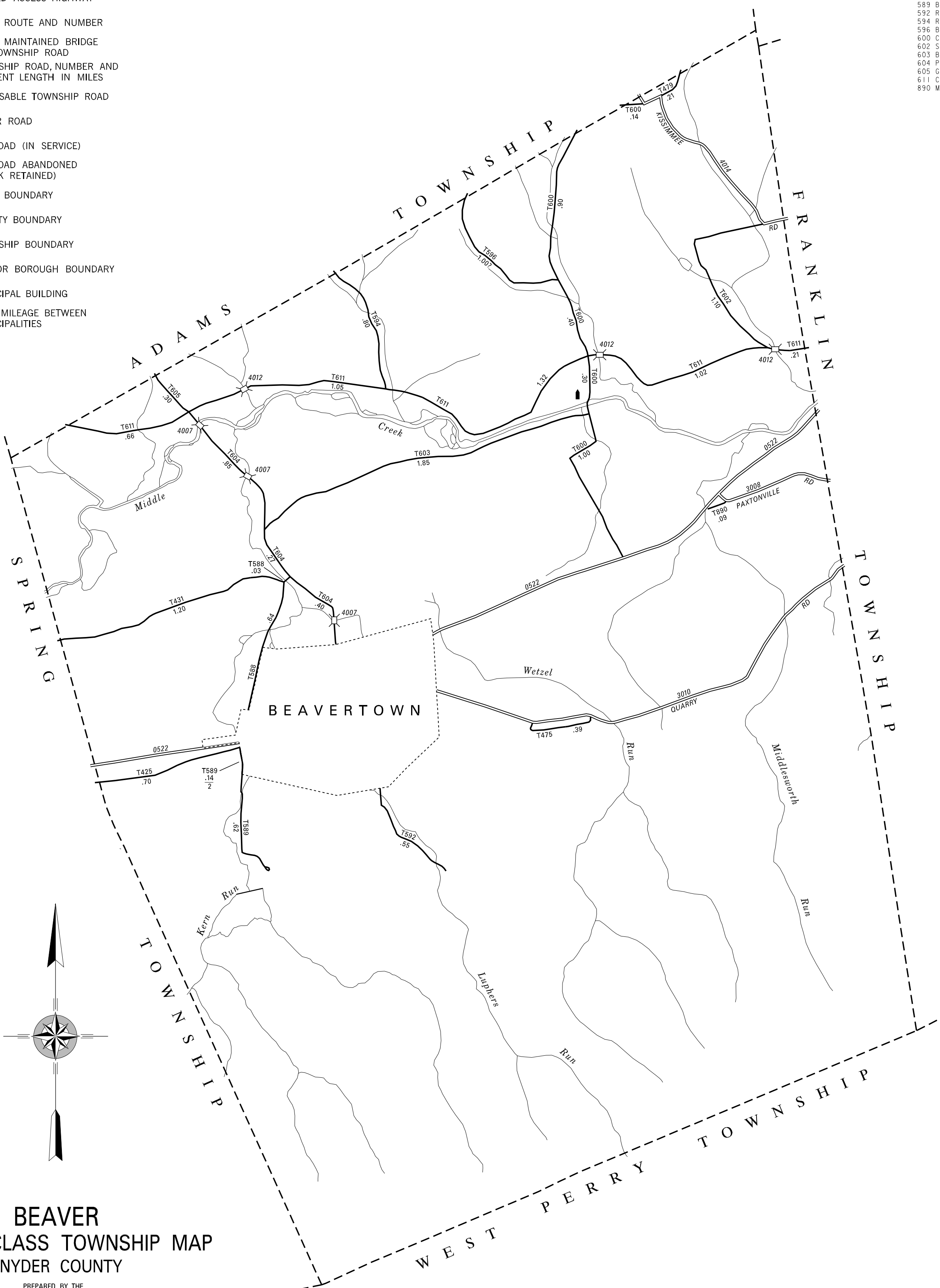


LEGEND

- LIMITED ACCESS HIGHWAY
- STATE ROUTE AND NUMBER
- STATE MAINTAINED BRIDGE ON TOWNSHIP ROAD
- TOWNSHIP ROAD, NUMBER AND SEGMENT LENGTH IN MILES
- IMPASSABLE TOWNSHIP ROAD
- OTHER ROAD
- RAILROAD (IN SERVICE)
- RAILROAD ABANDONED (TRACK RETAINED)
- STATE BOUNDARY
- COUNTY BOUNDARY
- TOWNSHIP BOUNDARY
- CITY OR BOROUGH BOUNDARY
- MUNICIPAL BUILDING
- SPLIT MILEAGE BETWEEN MUNICIPALITIES

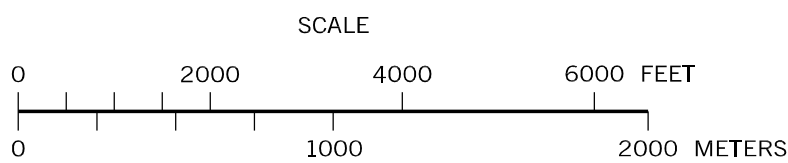
- 425 GROSS RD
- 431 HETRICK RIDGE RD
- 475 ORVAL DR
- 479 LONGER RD
- 588 HETRICK RD
- 589 BRICK PLANT RD
- 592 RESERVOIR RD
- 594 RITTER RIDGE RD
- 596 BAILEY HILL RD
- 600 COVERED BRIDGE RD
- 602 SEIPLE RD
- 603 BEAVER RIDGE RD
- 604 PINE SWAMP RD
- 605 GANGLAND RD
- 611 CREEK RD
- 890 MAPLES RD



BEAVER
SECOND CLASS TOWNSHIP MAP
SNYDER COUNTY

PREPARED BY THE
PENNSYLVANIA DEPARTMENT OF TRANSPORTATION
BUREAU OF PLANNING AND RESEARCH
GEOGRAPHIC INFORMATION DIVISION
IN COOPERATION WITH THE
U.S. DEPARTMENT OF TRANSPORTATION
FEDERAL HIGHWAY ADMINISTRATION
MUNICIPAL CODE 54 202

REVISED PER FORM 990 DATED 12-22-08



TOTAL MILES	
Township Road System	18.07*
State Highway System	8.44
Total	26.51

* Includes ACT 32 Turnback Mileage of 5.78