
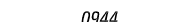












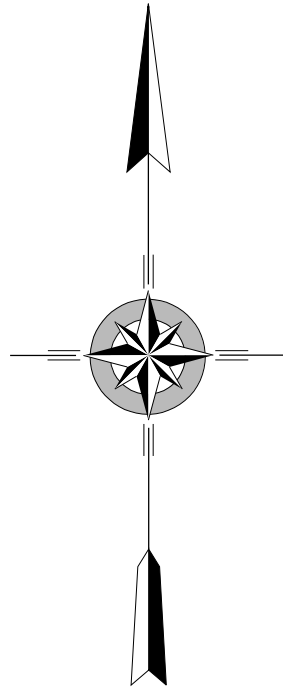


TOTAL MILES	
Township Road System	21.69 *
State Highway System	9.93
Total	31.62

\* Includes ACT 32 Turnback Mileage of 7.81

### LEGEND

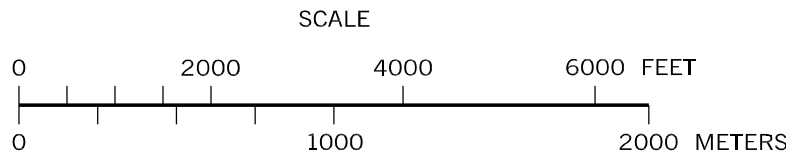
-  LIMITED ACCESS HIGHWAY
-  STATE ROUTE AND NUMBER
-  STATE MAINTAINED BRIDGE ON TOWNSHIP ROAD
-  TOWNSHIP ROAD, NUMBER AND SEGMENT LENGTH IN MILES
-  IMPASSABLE TOWNSHIP ROAD
-  OTHER ROAD
-  RAILROAD (IN SERVICE)
-  RAILROAD ABANDONED (TRACK RETAINED)
-  STATE BOUNDARY
-  COUNTY BOUNDARY
-  TOWNSHIP BOUNDARY
-  CITY OR BOROUGH BOUNDARY
-  MUNICIPAL BUILDING
-  SPLIT MILEAGE BETWEEN MUNICIPALITIES



## ADAMS SECOND CLASS TOWNSHIP MAP SNYDER COUNTY

PREPARED BY THE  
PENNSYLVANIA DEPARTMENT OF TRANSPORTATION  
BUREAU OF PLANNING AND RESEARCH  
GEOGRAPHIC INFORMATION DIVISION  
IN COOPERATION WITH THE  
U.S. DEPARTMENT OF TRANSPORTATION  
FEDERAL HIGHWAY ADMINISTRATION  
MUNICIPAL CODE 54 201

REVISED PER FORM 990 DATED 11-3-05



TYPE 5 MAP    ADAMS TOWNSHIP    SNYDER COUNTY PENNSYLVANIA

300 SPILLWAY RD  
310 SHEEP HILL RD  
315 LAKE RD  
320 WALKER LAKE RD  
400 DECKER RD  
401 MIDDLE RD  
467 SAND HILL RD  
469 SAWMILL RD  
471 WATER COMPANY RD  
473 MOYERS RD  
475 HERMAN RD  
477 KUHNS RD  
479 LONGER RD  
594 RITTER RIDGE RD  
596 BAILEY HILL RD  
598 GRAY SQUIRREL RD  
600 COVERED BRIDGE RD  
605 GAMLAND RD  
608 RENARD RD  
611 CREEK RD  
872 TIMBER RD