
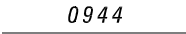
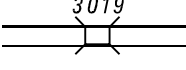
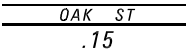














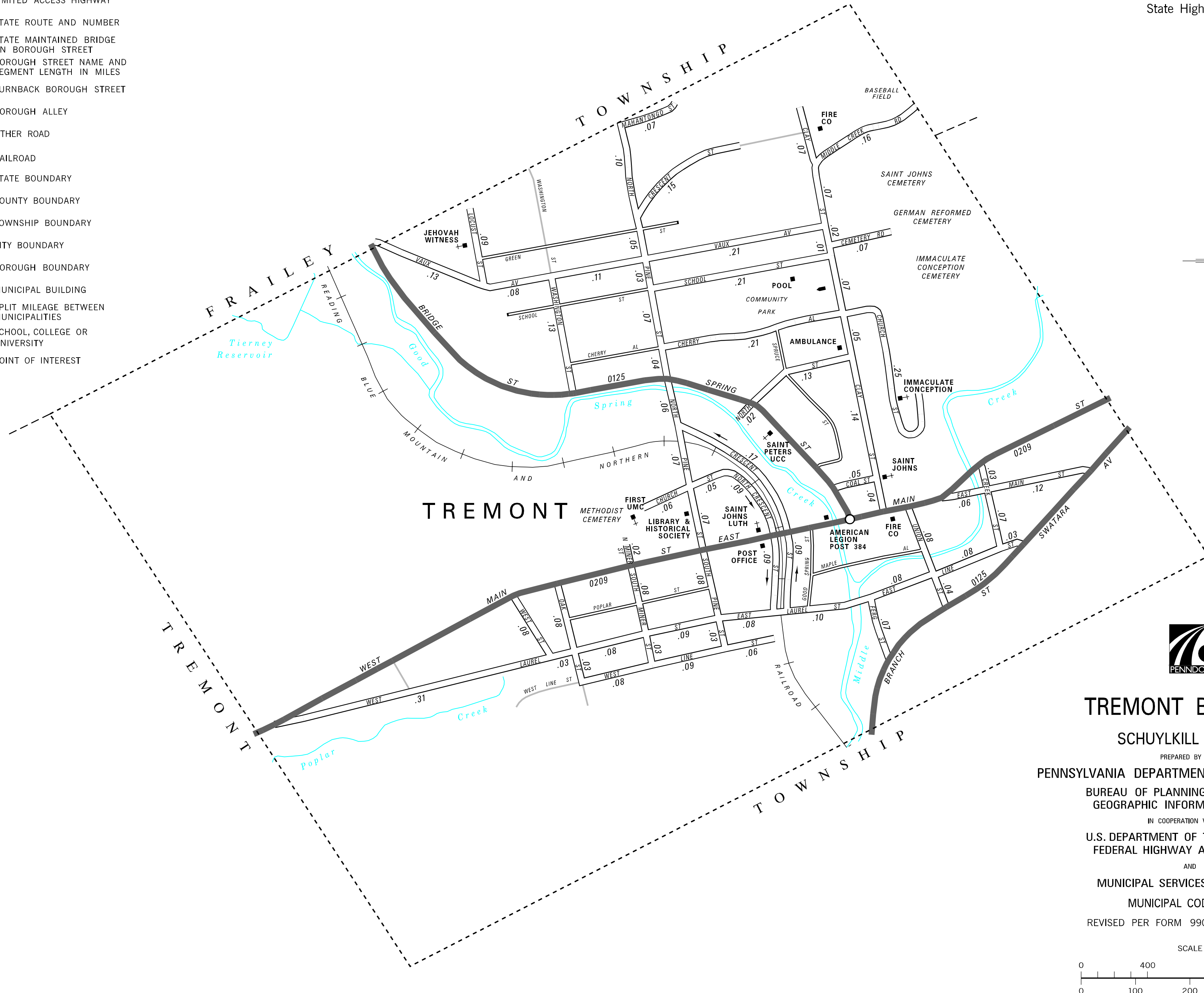


LEGEND

-  LIMITED ACCESS HIGHWAY
-  STATE ROUTE AND NUMBER
-  STATE MAINTAINED BRIDGE ON BOROUGH STREET
-  BOROUGH STREET NAME AND SEGMENT LENGTH IN MILES
-  TURNBACK BOROUGH STREET
-  BOROUGH ALLEY
-  OTHER ROAD
-  RAILROAD
-  STATE BOUNDARY
-  COUNTY BOUNDARY
-  TOWNSHIP BOUNDARY
-  CITY BOUNDARY
-  BOROUGH BOUNDARY
-  MUNICIPAL BUILDING
-  SPLIT MILEAGE BETWEEN MUNICIPALITIES
-  SCHOOL, COLLEGE OR UNIVERSITY
-  POINT OF INTEREST

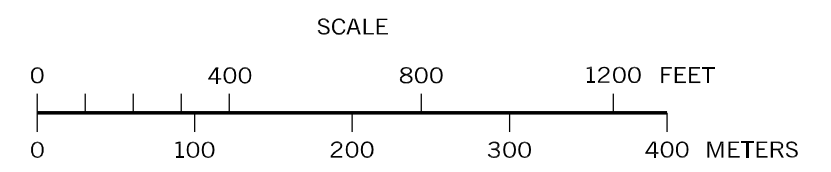
POPULATION 1,784
(2000 Census)

TOTAL MILES	
Borough Road System	5.59
State Highway System	2.23
Total	7.82



TREMONT BOROUGH
SCHUYLKILL COUNTY

PREPARED BY THE
PENNSYLVANIA DEPARTMENT OF TRANSPORTATION
BUREAU OF PLANNING AND RESEARCH
GEOGRAPHIC INFORMATION DIVISION
IN COOPERATION WITH THE
U.S. DEPARTMENT OF TRANSPORTATION
FEDERAL HIGHWAY ADMINISTRATION
AND
MUNICIPAL SERVICES DISTRICT 5-0
MUNICIPAL CODE 53 430
REVISED PER FORM 990 DATED 1-29-08



- CEMETERY RD
- CHERRY AL
- CHURCH ST
- CLAY ST
- COAL ST
- CREEK ST
- CRESCENT ST
- FERG ST
- LAUREL ST
- LINE ST
- LOCUST ST
- MAHANTONGO ST
- MAIN ST
- MIDDLE CREEK RD
- MINER ST
- NORTH ST
- OAK ST
- PINE ST
- SCHOOL ST
- UNION ST
- VAUX AV
- WASHINGTON ST
- WEST ST