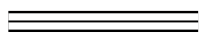
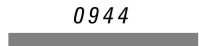
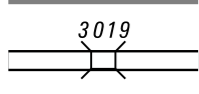
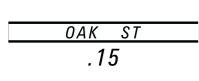







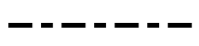


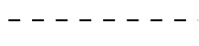


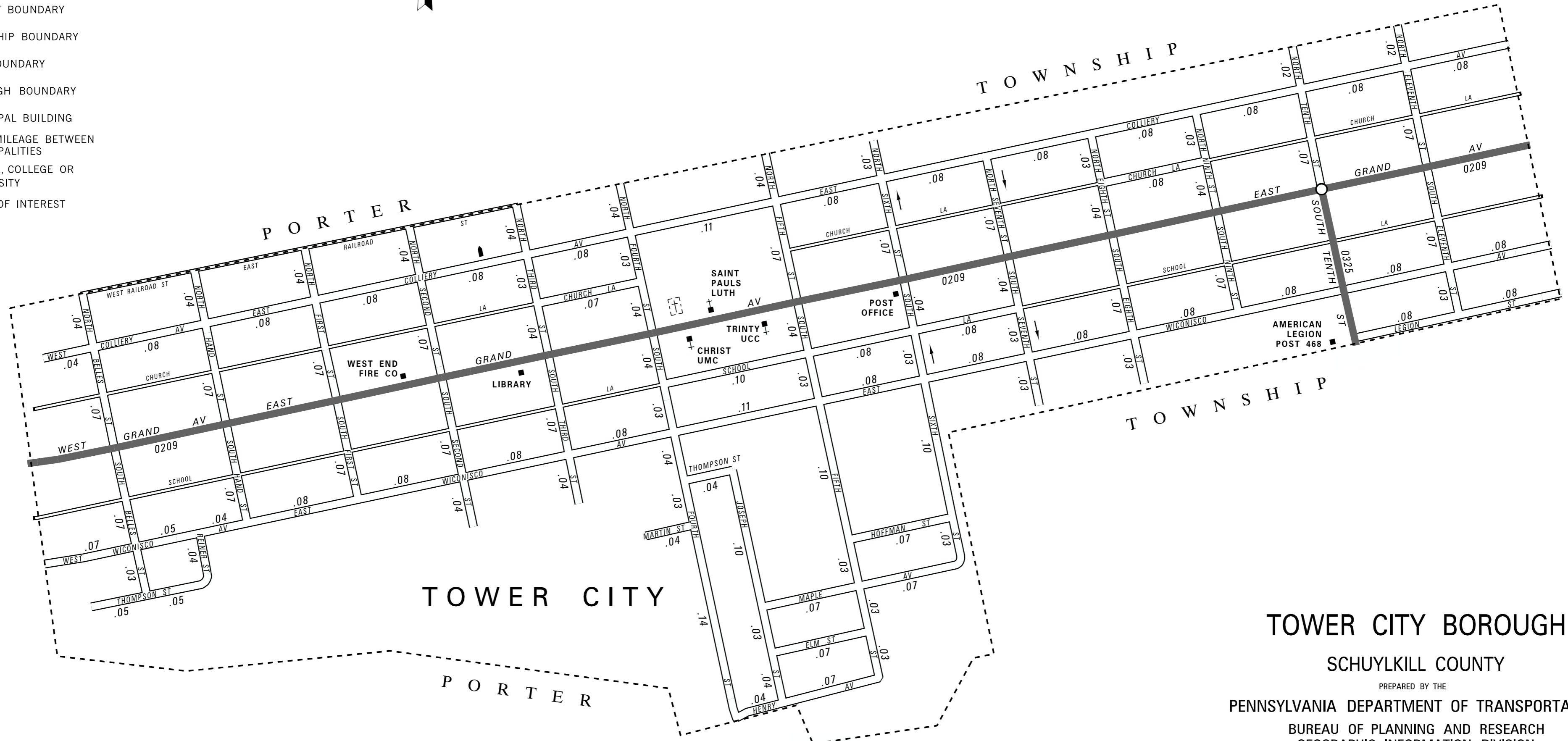
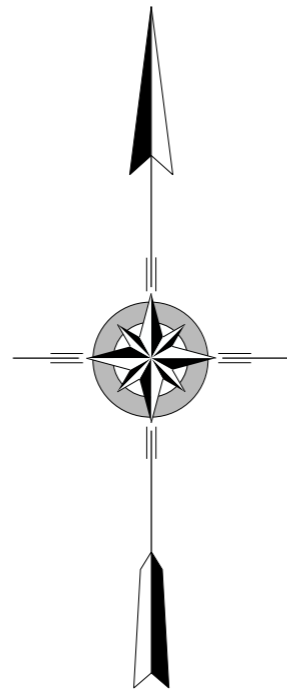


LEGEND

-  LIMITED ACCESS HIGHWAY
-  STATE ROUTE AND NUMBER
-  STATE MAINTAINED BRIDGE ON BOROUGH STREET
-  BOROUGH STREET NAME AND SEGMENT LENGTH IN MILES
-  TURNBACK BOROUGH STREET
-  BOROUGH ALLEY
-  OTHER ROAD
-  RAILROAD
-  STATE BOUNDARY
-  COUNTY BOUNDARY
-  TOWNSHIP BOUNDARY
-  CITY BOUNDARY
-  BOROUGH BOUNDARY
-  MUNICIPAL BUILDING
-  SPLIT MILEAGE BETWEEN MUNICIPALITIES
-  SCHOOL, COLLEGE OR UNIVERSITY
-  POINT OF INTEREST

POPULATION 1,346
(2010 Census)

TOTAL MILES	
Borough Road System	6.44
State Highway System	1.16
Total	7.60



- BELLES ST
- CHURCH LA
- COLLIERY AV
- EIGHTH ST
- ELEVENTH ST
- ELM ST
- FIFTH ST
- FIRST ST
- FOURTH ST
- HAND ST
- HENRY AV
- HOFFMAN ST
- JOSEPH ST
- LEGION ST
- MAPLE AV
- MARTIN ST
- NINTH ST
- REINER ST
- SCHOOL LA
- SECOND ST
- SEVENTH ST
- SIXTH ST
- TENTH ST
- THIRD ST
- THOMPSON ST
- WICONISCO AV

TOWER CITY BOROUGH
SCHUYLKILL COUNTY

PREPARED BY THE
PENNSYLVANIA DEPARTMENT OF TRANSPORTATION
BUREAU OF PLANNING AND RESEARCH
GEOGRAPHIC INFORMATION DIVISION
IN COOPERATION WITH THE
U.S. DEPARTMENT OF TRANSPORTATION
FEDERAL HIGHWAY ADMINISTRATION
AND
MUNICIPAL SERVICES DISTRICT 5-0
MUNICIPAL CODE 53 429
REVISED PER FORM 990 DATED 12-30-08

