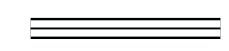

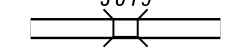
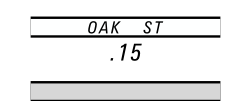





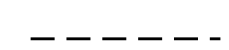
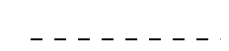


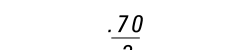





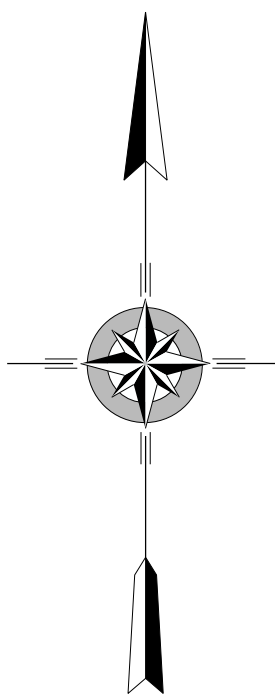
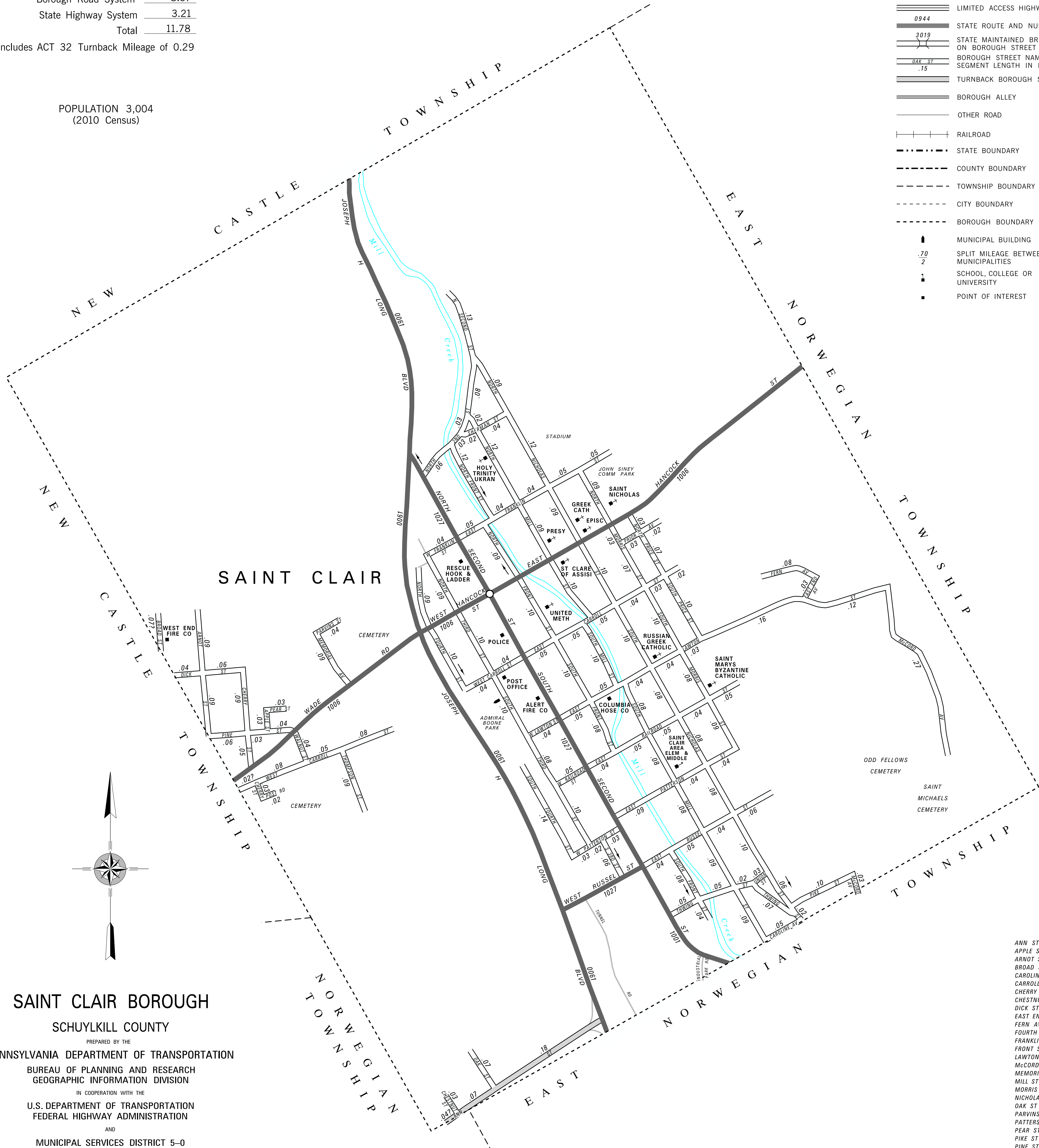
TOTAL MILES
 Borough Road System 8.57*
 State Highway System 3.21
 Total 11.78

* Includes ACT 32 Turnback Mileage of 0.29

POPULATION 3,004
 (2010 Census)

LEGEND

-  LIMITED ACCESS HIGHWAY
-  STATE ROUTE AND NUMBER
-  STATE MAINTAINED BRIDGE ON BOROUGH STREET
-  BOROUGH STREET NAME AND SEGMENT LENGTH IN MILES
-  TURNBACK BOROUGH STREET
-  BOROUGH ALLEY
-  OTHER ROAD
-  RAILROAD
-  STATE BOUNDARY
-  COUNTY BOUNDARY
-  TOWNSHIP BOUNDARY
-  CITY BOUNDARY
-  BOROUGH BOUNDARY
-  MUNICIPAL BUILDING
-  SPLIT MILEAGE BETWEEN MUNICIPALITIES
-  SCHOOL, COLLEGE OR UNIVERSITY
-  POINT OF INTEREST



SAINT CLAIR BOROUGH

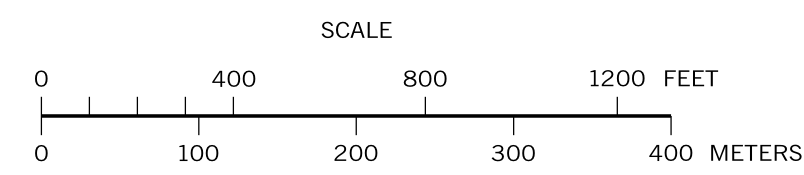
SCHUYLKILL COUNTY

PREPARED BY THE
 PENNSYLVANIA DEPARTMENT OF TRANSPORTATION
 BUREAU OF PLANNING AND RESEARCH
 GEOGRAPHIC INFORMATION DIVISION

IN COOPERATION WITH THE
 U.S. DEPARTMENT OF TRANSPORTATION
 FEDERAL HIGHWAY ADMINISTRATION

AND
 MUNICIPAL SERVICES DISTRICT 5-0
 MUNICIPAL CODE 53 425

THIS MAP IS PUBLISHED AS A SUPPLEMENTAL
 DOCUMENTATION OF LIQUID FUELS TAX FUND MILEAGES
 REVISED PER FORM 990 DATED 3-14-08



COPIES OF THIS MAP ARE AVAILABLE AT NOMINAL COST
 CONTACT:
 PENNSYLVANIA DEPARTMENT OF TRANSPORTATION
 SALES STORE
 P.O. BOX 3451
 HARRISBURG, PENNSYLVANIA 17105-3451
 TELEPHONE: (717)787-6746

- ANN ST
- APPLE ST
- ARNOT ST
- BROAD ST
- CAROLINE AV
- CARROLL ST
- CHESTNUT ST
- DICK ST
- EAST END AV
- FERN AV
- FOURTH ST
- FRANKLIN ST
- FRONT ST
- LAWTON ST
- McCORD AV
- MEMORIAL AV
- MILL ST
- MORRIS ST
- NICHOLAS ST
- OAK ST
- PARVINS ST
- PATTERSON ST
- PEAR ST
- PIKE ST
- PINE ST
- POST RD
- PRICE ST
- PRIOR AV
- RAILROAD ST
- RUSSEL ST
- SECOND ST
- SHERMAN ST
- THIRD ST
- THOMPSON ST
- THWING ST
- UNION ST
- WALNUT ST