

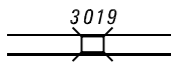
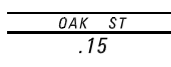



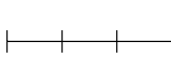




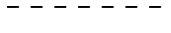


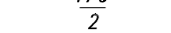

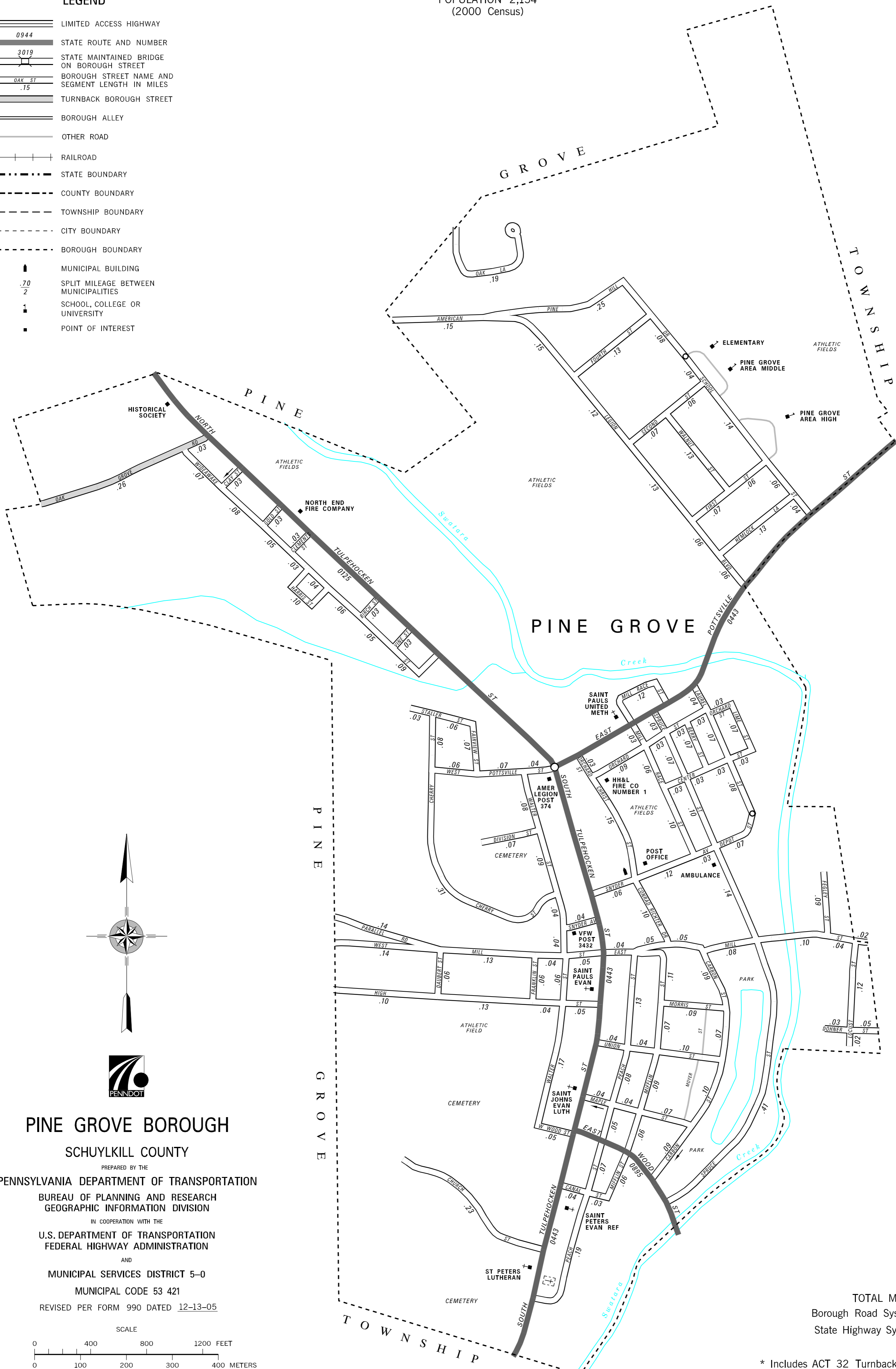


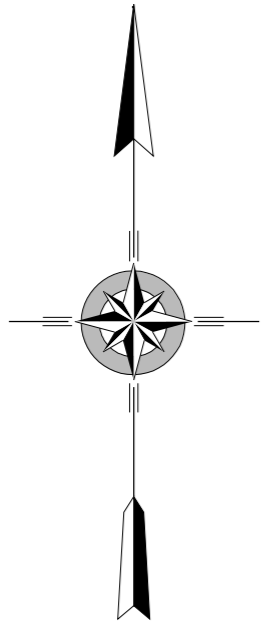
**LEGEND**

POPULATION 2,154  
(2000 Census)

-  LIMITED ACCESS HIGHWAY
-  STATE ROUTE AND NUMBER
-  STATE MAINTAINED BRIDGE ON BOROUGH STREET
-  BOROUGH STREET NAME AND SEGMENT LENGTH IN MILES
-  TURNBACK BOROUGH STREET
-  BOROUGH ALLEY
-  OTHER ROAD
-  RAILROAD
-  STATE BOUNDARY
-  COUNTY BOUNDARY
-  TOWNSHIP BOUNDARY
-  CITY BOUNDARY
-  BOROUGH BOUNDARY
-  MUNICIPAL BUILDING
-  SPLIT MILEAGE BETWEEN MUNICIPALITIES
-  SCHOOL, COLLEGE OR UNIVERSITY
-  POINT OF INTEREST



- AMERICAN LEGION BLVD
- BERRY ST
- BIRCH ST
- CANAL ST
- CARBON ST
- CENTER ST
- CHERRY ST
- CHRIST ST
- CHURCH ST
- CLAY ST
- CLEMENTS ST
- CONRAD RICHTER DR
- DAUBERT ST
- DEPOT ST
- DIVISION ST
- DOHNER ST
- FAIRVIEW ST
- FEGLEY ST
- FIRST ST
- FOURTH ST
- FRANKLIN ST
- GOLD ST
- HARRIS ST
- HEMLOCK LA
- HIGH ST
- LAUREL ST
- LIME ST
- LOCUST ST
- MAPLE ST
- MIFFLIN ST
- MILL RACE ST
- MILL ST
- MORRIS ST
- OAK GROVE RD
- OAK LA
- ORCHARD ST
- PARALLEL RD
- PEACH ST
- PINE HILL DR
- POTTSVILLE ST
- SCHOOL ST
- SECOND ST
- SWYDER AV
- SPRUCE ST
- STALLER ST
- UNION ST
- VINE ST
- WALNUT ST
- WALTER ST
- WIDEAWAKE ST
- WOOD ST



**PINE GROVE BOROUGH**

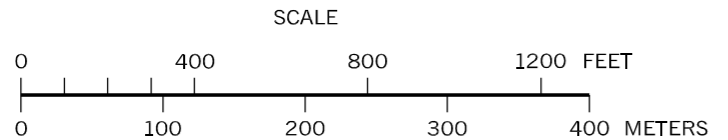
SCHUYLKILL COUNTY

PREPARED BY THE  
PENNSYLVANIA DEPARTMENT OF TRANSPORTATION  
BUREAU OF PLANNING AND RESEARCH  
GEOGRAPHIC INFORMATION DIVISION

IN COOPERATION WITH THE  
U.S. DEPARTMENT OF TRANSPORTATION  
FEDERAL HIGHWAY ADMINISTRATION

AND  
MUNICIPAL SERVICES DISTRICT 5-0  
MUNICIPAL CODE 53 421

REVISED PER FORM 990 DATED 12-13-05



TOTAL MILES	
Borough Road System	10.38*
State Highway System	2.17
<b>Total</b>	<b>12.55</b>

\* Includes ACT 32 Turnback Mileage of 0.29