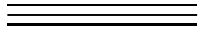

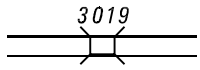
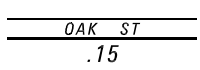







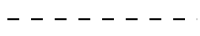





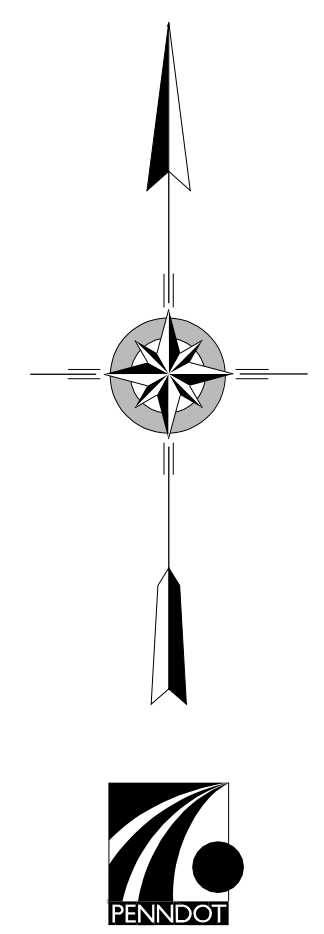
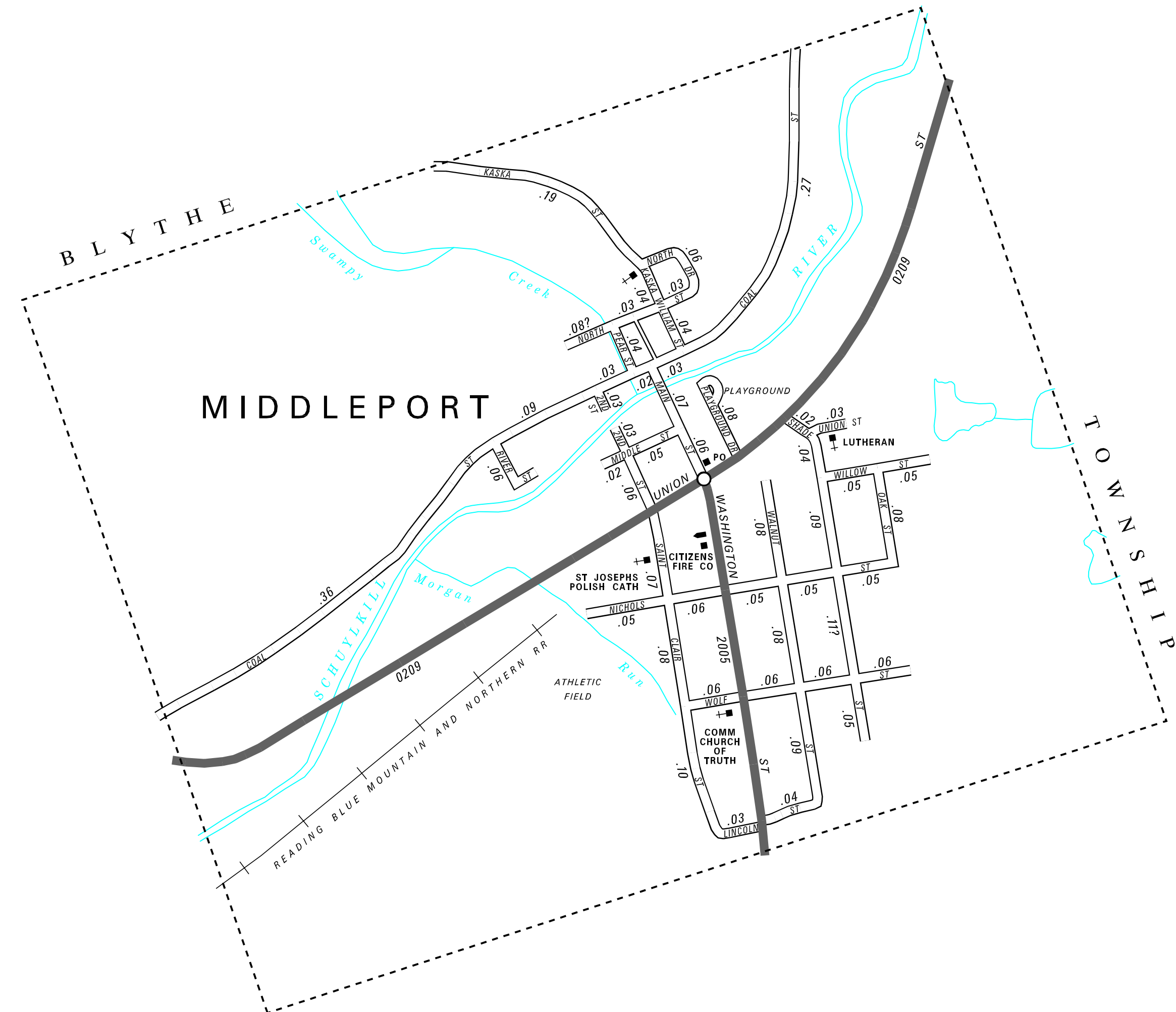


LEGEND

-  LIMITED ACCESS HIGHWAY
-  STATE ROUTE AND NUMBER
-  STATE MAINTAINED BRIDGE ON BOROUGH STREET
-  BOROUGH STREET NAME AND SEGMENT LENGTH IN MILES
-  TURNBACK BOROUGH STREET
-  BOROUGH ALLEY
-  OTHER ROAD
-  RAILROAD
-  STATE BOUNDARY
-  COUNTY BOUNDARY
-  TOWNSHIP BOUNDARY
-  CITY BOUNDARY
-  BOROUGH BOUNDARY
-  MUNICIPAL BUILDING
-  SPLIT MILEAGE BETWEEN MUNICIPALITIES
-  SCHOOL, COLLEGE OR UNIVERSITY
-  POINT OF INTEREST

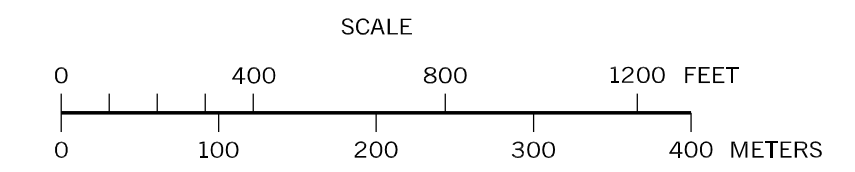
POPULATION 458
(2000 Census)

TOTAL MILES	
Borough Road System	3.36
State Highway System	1.13
Total	4.49



MIDDLEPORT BOROUGH
SCHUYLKILL COUNTY

PREPARED BY THE
PENNSYLVANIA DEPARTMENT OF TRANSPORTATION
BUREAU OF PLANNING AND RESEARCH
GEOGRAPHIC INFORMATION DIVISION
IN COOPERATION WITH THE
U.S. DEPARTMENT OF TRANSPORTATION
FEDERAL HIGHWAY ADMINISTRATION
AND
MUNICIPAL SERVICES DISTRICT 5-0
MUNICIPAL CODE 53 414
REVISED PER FORM 990 DATED 5-19-99



- COAL ST
- KASKA ST
- KASKA WILLIAM ST
- LINCOLN ST
- MAIN ST
- MIDDLE ST
- NICHOLS ST
- NORTH DR
- NORTH ST
- OAK ST
- PEAR ST
- PLAYGROUND DR
- RIVER ST
- SECOND ST
- SHADE ST
- SAINTE CLAIR ST
- UNION ST
- WALNUT ST
- WILLOW ST
- WOLF ST