
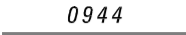
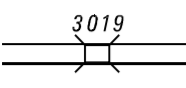
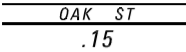





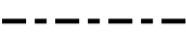
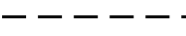
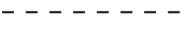
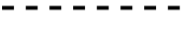






**LEGEND**

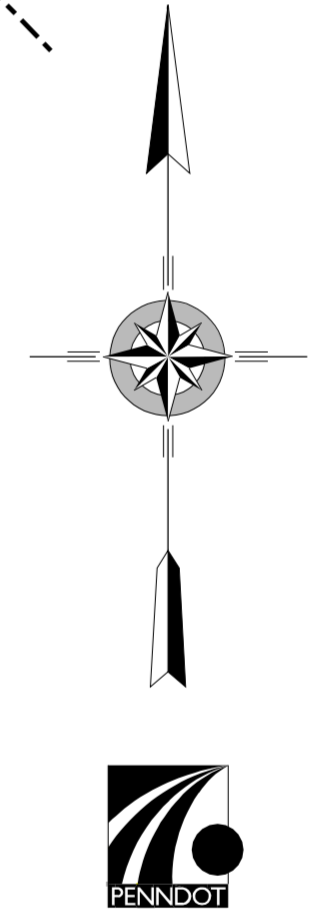
-  LIMITED ACCESS HIGHWAY
-  STATE ROUTE AND NUMBER
-  STATE MAINTAINED BRIDGE ON BOROUGH STREET
-  BOROUGH STREET NAME AND SEGMENT LENGTH IN MILES
-  TURNBACK BOROUGH STREET
-  BOROUGH ALLEY
-  OTHER ROAD
-  RAILROAD
-  STATE BOUNDARY
-  COUNTY BOUNDARY
-  TOWNSHIP BOUNDARY
-  CITY BOUNDARY
-  BOROUGH BOUNDARY
-  MUNICIPAL BUILDING
-  SPLIT MILEAGE BETWEEN MUNICIPALITIES
-  SCHOOL, COLLEGE OR UNIVERSITY
-  POINT OF INTEREST

- A ST
- ADAMS ST
- B ST
- BUTLER ST
- C ST
- CLEVELAND ST
- D ST
- E ST
- F ST
- FIFTH ST
- FOURTH ST
- G ST
- GARFIELD ST
- GRANT ST
- H ST
- HANCOCK ST
- HARRISON ST
- I ST
- J ST
- JACKSON ST
- L ST
- LINCOLN ST
- LOGAN ST
- MADISON ST
- MANNING ST
- MONROE ST
- PUTNAM ST
- SECOND ST
- SEVENTH ST
- SHERIDAN ST
- SHERMAN ST
- SIXTH ST
- TAYLOR ST
- TENTH ST
- THIRD ST
- TWELFTH ST
- WASHINGTON ST



TOTAL MILES	
Borough Road System	9.75
State Highway System	1.56
<b>Total</b>	<b>11.31</b>

POPULATION 2274  
(2000 Census)



**McADOO BOROUGH**  
SCHUYLKILL COUNTY

PREPARED BY THE  
PENNSYLVANIA DEPARTMENT OF TRANSPORTATION  
BUREAU OF PLANNING AND RESEARCH  
GEOGRAPHIC INFORMATION DIVISION  
IN COOPERATION WITH THE  
U.S. DEPARTMENT OF TRANSPORTATION  
FEDERAL HIGHWAY ADMINISTRATION  
AND  
MUNICIPAL SERVICES DISTRICT 5-0  
MUNICIPAL CODE 53 412  
REVISED PER FORM 990 DATED 4-26-95

